



Lions Club Bingo event helping the Summer Festival



Bingo Bev (Frohling) calls out the Bingo numbers each Wednesday evening. (Photo by Paul Kosel)

The Lions Club sponsored Summer Festival/Car Show was a huge success last year. But there was a problem. Lack of electrical infrastructure. According to Nancy Larsen of the Groton Lions Club, the Club had approached the city to install electrical infrastructure. "Last year, we had to run generators," she said. She said that the city was unable to install new electrical services because it did not have the money to do it. "We decided to start Bingo to help raise money," Larsen said. "This is why Bingo started." She said the electrical work will be done and ready in time for this year's Summer Festival.



The Groton Legion Clubroom was packed full of Bingo players playing for the \$2,700 jackpot. (Photo by Paul Kosel)



Lions Club members Bingo Bev Frohling, President Dave Pigors and Topper Tastad greet the many Bingo players who showed up Wednesday night at the Groton Legion.

(Photo by Paul Kosel)

up. Yesterday, the proceeds of the Walking Tacos when to the Robotics Team. Next week, the food sales will go to the Cheerleaders. It's just another way that Bingo is giving back to the community.

And one more thing that is enforced very strongly - no one under 21 can play or be in the room during Bingo.

Bingo has become a huge hit in recent weeks as the jackpot grows larger when there is no winner. The jackpot started at \$100 and 48 numbers being called. Each week, an additional number is called up to a maximum of 56 numbers, which is where it is at now. Since there was no winner this week, the jackpot next Wednesday will be \$3,521. "This is a win-win situation for Groton," said Topper Tastad of the Groton Lions Club. "The Legion gives all of its money back to the community and this helps bring people in to support the Legion," he said. "The Lions Club donates their money back to the community and this helps to make our community a better place to live."

The crowd started showing up, picking out their Bingo Cards and their tables as early as 4:30 p.m. As the tables fill up, guests are greeted by Tastad who finds a place for them to sit. It becomes a huge social gathering as the room is filled with conversations. But when Bingo Bev (Frohling) steps up to the microphone and begins to call the numbers, the room gets quiet as everyone gets serious about their cards. The first two games had \$400 jackpots before the Blackout Bingo jackpot of \$2,700 was played. Since no one wins, Bingo Bev continues to call numbers until a Blackout is won. Each Blackout gets \$50. Then one more game of about \$400 is played before the night is over. "I love the Lions Club," said Bingo Bev. "I needed a social life and this has filled that void for me. This is a cause that I believe in."

In addition, food is being served and the proceeds go to the group that is signed



Peggy Feist, Sarah Sigidstad and David McGannon helped to serve Walking Tacos at the Bingo event held Wednesday evening at the Groton Legion. The proceeds last night went to the Robotics program. (Photo by Paul Kosel)



Groton Lions Club member Karyn Babcock plays her four Bingo cards. (Photo by Paul Kosel)

- Paul Kosel




Junior Class President Taylor Holm, escorted by Micah Poor



Senior Class President Alex Stange escorted by Wyatt Locke



Cassandra Townsend escorted by Isaac Smith



Emily Blocker escorted by Michael Fetherhuff



Jasmine Schinkel escorted by Brandon Lout



Gia Gengerke escorted by Hayden Pigors



Sam Menzia escorted by Alex Hvam



Kaitlyn Anderson escorted by Thomas Cranford



Ashley Garduno escorted by Noah Poor



Eliza Wanner escorted by Treyton Diegel



Claire Davidson escorted by Jackson Oliver



Josie LaMee escorted by Frankie Wuestewald



Lexi Gustafson escorted by Jamesen Stange




Harleigh Stange escorted by Jonathan Doeden



Kaitlyn Kassube escorted by Clark Gibbs



Kylie Kassube escorted by Cole Larson



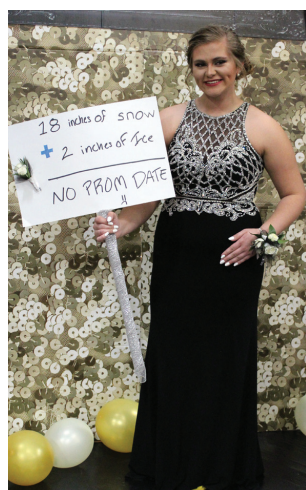
Lina Suhr escorted by Anthony Sippel



Sam Geffre escorted by Cyruss DeHoet



Jillian Barton escorted by Austin Foote



Madison Sippel was supposed to have been escorted by Tarran Even



Nicole Marzahn accompanied by AnneMarie Smith



Ashley Flihs accompanied by Jenifer Fjelstad



Emily Thompson escorted by Korbin Blackmun



Miranda Hanson escorted by Josh Burgod

Rest of the pictures next week

Weekly Vikings Roundup

By Jordan Wright

Last week we covered the Minnesota Vikings' draft needs on offense. Today, let's take a look at the defensive side of the ball.



The Vikings don't have many question marks on a defense that ranked number one in 2017. The only position that doesn't have a returning starter is defensive tackle, and the Vikings filled that void by signing Sheldon Richardson in free agency. However, it doesn't take a crystal ball to realize head coach Mike Zimmer isn't ready to rest on last year's success and will likely target defensive players early and often in the draft.

Here are a few prospects to keep an eye on that will likely be drafted in the first few rounds.

The Vikings don't need a defensive end, with Everson Griffen and Danielle Hunter firmly locked as starters. However, Zimmer can never have enough pass rushers on his defense, and he would love to add another which would allow Griffen and Hunter some rest. A name that is associated with the Vikings is Arden Key, DE, LSU. Key is very similar to Danielle Hunter, and not just because they are both from LSU. Key is an athletic edge rusher who didn't have many sacks in college. He is a raw prospect that Zimmer would love to get his hands on, and will likely be drafted in the third round.

Defensive tackle can be considered a need for the Vikings since Sheldon Richardson was only signed to a one-year deal. While it's possible the Vikings re-sign him next offseason, the team will still be looking for a defensive tackle who can provide depth in year one and possibly become a starter next season. If either Taven Bryan, DT, Florida or Da'Ron Payne, DT, Alabama fall to the Vikings in the first round, the team will likely pounce. Bryan is a very athletic defensive tackle who some scouts say needs to develop his instinct before he can become an NFL starter. Payne is one of the strongest players in this year's draft and has the ability to come in and contribute right away. He should be a top 15 player in the draft, but some teams will see him as strictly a run-stopping DT which could cause him to slip down the draft.

The Vikings play primarily in the nickel, which means there are only two linebackers on the field to make room for the extra cornerback. The Vikings are fairly set at the position, but they could still look to add depth in the mid rounds of the draft. Lorenzo Carter, LB, Georgia is a name to keep in mind. He is talented enough to be drafted in the first round but could slip into the second. He fits the bill for the Vikings, as a sideline-to-sideline linebacker who was a top recruit coming out of high school. Malik Jefferson, LB, Texas is another player to keep an eye on. He was the top linebacker recruit coming out of high school and should be a first round pick. For some reason, however, scouts are scared away by his apparent lack of production, and he could fall all the way to the second or third round of the draft.

Cornerback is another position that the Vikings will likely draft early. Like pass rushers, Mike Zimmer believes he can never have enough cornerbacks. Xavier Rhodes and Trae Waynes will remain the starters, but the team needs competition at the third corner position. Jaire Alexander, CB, Louisville would likely be the first corner taken in the draft if it wasn't for an injury during his senior season. Mike Hughes, CB, UCF will be drafted in the first round but would be a great selection for the Vikings, as he can play cornerback as well as return kicks.

Safety is not a big need for the Vikings, but if a great prospect falls to the team in the

second or third round they might consider it. Two names to keep an eye on here are Ronnie Harrison, S, Alabama and Jessie Bates III, S, Wake Forest.

Make sure to check back next week, where I will have multiple three-round mock drafts for you to peruse. Skoll!

If you have any questions or comments, reach out to me by searching for my new Twitter handle (@JordanWrightNFL)

Classifieds and Card of Thanks

The following rates are for Classifieds published in both the Groton Daily Independent and the Groton Independent, and posted online at www.grotonsd.net. Cut rate in half if you just want it in the GDI or just the weekly.

1 Week: \$9 for first 30 words, 20¢/word thereafter
 2 Wks: \$17 for first 30 words, 38¢/word thereafter
 3 Wks: \$24 for first 30 words, 54¢/word thereafter
 4th consecutive week is free
605/397-NEWS (6397)
 PO Box 34, Groton SD 57445

BRIDAL SHOWER

A bridal shower for Holly Carlson, bride-to-be of Tyler Candor, will be held Saturday, April 28, 2018, from 9:30 a.m. to 11 a.m., at Emmanuel Lutheran Church, Groton.

CARD OF THANKS

We would like to Thank everyone for the kindness, love, prayers, comfort and support, with the passing of Dwight (Toad) Kampa. It is all greatly appreciated and will be forever treasured. Thank You Again, Cheryl Kampa, Katie Moser, Tyler & Cole Kampa and Families.

AUCTIONS

ESTATE LAND AUCTION: 3909 acres pasture, hayland, not grazed in 2017, 6 tracts plus school lease, wells, springs, dams, trees, buildings, Hwy 20, Isabel, SD, May 2, www.PiroutekAuction.com, 605-685-4556

AUCTION WITH ONLINE BIDDING, Fairburn, SD. Closing April, 22. Includes '84 Jaguar; '01 Dodge pickup; Honda ATV's; Bobcat & attachments; firearms; antiques art; shop & quality furnishings. www.bradeenauctions.com. 605-673-2629 Custer, SD

EMPLOYMENT

GREAT PAYING JOBS! Statewide construction jobs, \$15.00 - \$22.00 hourly + benefits. Summer or permanent. No experience necessary, great career opportunities. Apply Online www.sdwork.org.

THE CITY OF MCINTOSH is seeking: Certified Water/Wastewater Technician, City Maintenance Manager. Must be available immediately. Call 605-273-4498 or visit 212 Main Ave. for more detailed information and position benefits. Wage DOE.

NORTHWEST AREA SCHOOLS EDUCATIONAL COOPERATIVE in Isabel, South Dakota, is seeking an Early Childhood Special Education Instructor. South Dakota licensure is required. NWAS offers competitive salary, benefits, transportation and SD Retirement. Position is open until filled. Contact Quinn Lenk, Director, at 605-466-2206, or email quinn.lenk@k12.sd.us.

SCHOOL COUNSELOR (7-12) at Custer Jr/Sr High School; Grade 2 Temp Teacher; Custer, SD. Start mid-August. Salary DOE. Apply online www.csd.k12.sd.us 605-673-3154 EOE

MISCELLANEOUS

"REDEMPTION LOST AND TALES OF PEDDLERS" by Jeff Almond. This explosive mature look at life in 70s, 80s, & 90s can't be missed. Hurley, SD and SDSU graduate Jeff Almond

deals with life's tough adventures of travel from a male perspective. Book available from Amazon and Barnes and Noble websites, \$12.95. E-reader book available from Google Play, \$9.95. Mature reading.

ATTENTION WESTERN SD. Petska fur buying Antler/Finished Fur. All Grades, no lot too large or small. Fair grading, competitive prices. www.petskafur.net "antler routes", 308-750-0700.

NOTICES

ADVERTISE IN NEWSPAPERS statewide for only \$150. Put the South Dakota Statewide Classifieds Network to work for you today! (25 words for \$150. Each additional word \$5.) Call the Independent at 397-6397 for details.

SPRING DISCOUNT

Wet Basement? Uneven Concrete?
Basement Wall Bowed? Foundation Settling?

Blackburn Basement Systems
Waterproofing & Repair

Basement & Foundation Specialists
Toll Free 1-800-392-3339
www.blackburnbasementrepair.com

FREE Estimates! Financing Available!
Cannot be combined with any other offers. Expires 6/4/18.

KingswoodRummage.com

Southwest Sioux Falls, SD
Wed-Fri, April 25-27, 8:00 am-9:00 pm
Sat, April 28, 8:00 am-5:00 pm

THE DAYS AND HOURS INDIVIDUAL SALES ARE OPEN WILL VARY.
A LISTING OF PARTICIPATING SALES WILL BE AVAILABLE
AT www.kingswoodrummage.com ON APRIL 20.

Primary Kingswood area: Between I-29 on the East, Sertoma Ave. on the West, Coughran Ct on the North and 41st St on the South.

It's the clever way to help loved ones remain living at home.

Call Dakota at Home to find trusted, local programs and services for older adults and people with disabilities.

SD's Aging and Disability Resource Center
1-833-663-9673

Dakota at Home
One Call
Countless Resources

DakotaAtHome.org

MEYERS TRACTOR SALVAGE
ABERDEEN, SD

1000+ Salvaged Tractors & Combines
400+ Reground Crankshafts
500+ Tractor Tires
300+ Rebuilt Radiators

Large Line of Swather, Baler & Cutter Parts.


GREAT BUYS & SERVICE!
WANT TO BUY TRACTORS, COMBINES & SWATHERS FOR SALVAGE

Phone (605) 225-0185
5 Miles North & 1 Mile West of CASE-IH

Midwest Masonry & Concrete Pumping
Greg Heilman, owner
 405 E 1st Ave., Groton
 Greg: 253/929-9137
 Mike: 605/492-7041
 midwestmasonry1@yahoo.com



Kristi Peterson Bookkeeping
 Simple Solutions for YOU
 605/216-4474 ~ peterson4@nvc.net




McKIVER COLLISION
 Lifetime Warranty on all Collision Work!
 13556 400th Ave., Groton SD 57445
 Allen McKiver, Owner ~ 605/397-4404



Removal, Grinding, Chipping, Trimming
605-725-WOOD
 Mason Dinger: 605-216-6098
 Trevor Zeck: 605-216-8910
DAKOTA TREE COMPANY



JOHNSON AGENCY
 Real Estate & Insurance
 Jay Johnson, Broker
 www.johnsonagencygroton.com
 102 N Main St. Office: 605/397-2424
 Groton, SD 57445 Home: 605/397-8565



FROST CONSTRUCTION INC.
 GENERAL CONTRACTOR
605.290.1535
 custom homes | remodels | additions



Dakota Outdoors
 Erik Dean
 402 N Main St
 Aberdeen, SD 57401
 605.229.0123
 dakoutdoors@midconetwork.com



Hanlon Brothers Gravel Hauling
 New & Cleaning of Stockdams with our 60' reach trackhoe
605/395-6531



HARR Motors
 www.harmotors.com
 605-225-3078 ~ 1-800-658-3463



Oven Fresh Sandwiches Hot Desserts Snack Melts
 11 E Hwy 12, Groton ~ 397-8627
 BAKES! DQ Grill & Chill



CARPENTRY • CONCRETE
SCHULTZ CONSTRUCTION LLC
 • BATH, SD •
 Check out our portfolio on Facebook at Schultz-Construction-LLC
 ~ New Construction and Remodeling- renovations, additions, and carpentry work
 ~ Concrete- foundations, flatwork, decorative concrete surfaces.
 605-380-1717
 www.shawnschultzconstruction.com




BLOCKER CONSTRUCTION
 NEW CONSTRUCTION
 REMODELING
 HOOP BARNs
 (605) 216-2677 (605) 226-4062



Sperry Stump Removal Tyler: 605/216-8431
 Over 30 Years of Combined Experience!
 TJ: 605/380-7915 **TreeLine Tree Service**



Groton Chiropractic Clinic
 Carol McFarland-Kutter, D.C.
 1205 N 1st St., Groton 397-8204



Put our experienced team to work for you!
GROTON Ford
 GROTONFORD.COM 605-397-2311



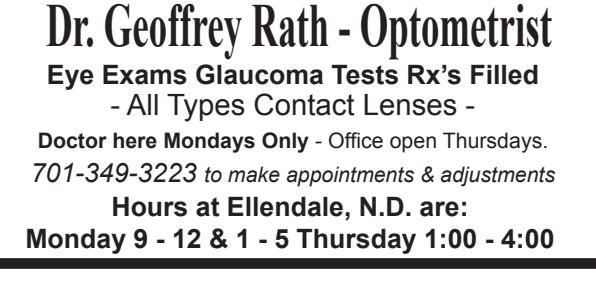
"From minor scratches to a complete rebuild... we can do it all!"
Flarris Auto Body
 225 Brown County Hwy 19 South
 Aberdeen: 605/725-4900



Harry Implement
 "Family Owned & Operated Since 1935!"
 CERTIFIED DEALER AFS
 (605) 395-6421
 Ferney




Dr. Geoffrey Rath - Optometrist
 Eye Exams Glaucoma Tests Rx's Filled
 - All Types Contact Lenses -
 Doctor here Mondays Only - Office open Thursdays.
 701-349-3223 to make appointments & adjustments
 Hours at Ellendale, N.D. are:
 Monday 9 - 12 & 1 - 5 Thursday 1:00 - 4:00



Dakota Brush
 Brooms, Brushes, Mops, Can Liners, Paper Products.
 Brushes & Squeegees and Snow Shovels
397-9337



Webster Theatre
 Theatre opens at 7 pm with movies starting at 7:30 pm, Friday through Monday.
4/21 a wrinkle in Time PG
4/28 GODS NOT DEAD 3 PG
5/5 Sherlock Gnomes PG



The big blizzard hit at exactly 7 o'clock, as scheduled on Friday. Oh, wait, it was suppose to hit at 7 a.m. and it actually hit at 7 p.m. Groton only received about half-inch to three-quarters inch of snow; otherwise, Friday was a beautiful day in the northern parts of South Dakota. Can't say the same for the rest of the state where the Interstate system was entirely shut down last night and only a section from North Dakota to Summit is open. It's open between Rapid City and Wall, but only to local traffic. In anticipation of the storm, Groton Area had called off school on Friday.

Groton Kiwanis News
 Reed Litch, president; lead the business meeting of the Groton Kiwanis meeting, Wednesday noon. Volunteers signed up to work at the annual Kiwanis track meeting, set for April 24. Chuck Raap and Lee Schinkel will take tickets /hand out programs again this year.

Tom Mahan was program chairman, and introduced Russell Wright, who is starting the newly formed trap shoot teams, at GHS. Forty kids are signed up now, They now have coaches lined up for 6th through 12th grades. They will shoot clay pigeons in Aberdeen. Stephen stated he got full support from our superintendent, and school board. Next week's program leader will be Chuck Padfield, followed by Tom Paepke.

Middle School Music Department to host 2nd Annual Talent Show
 On Friday April 20th, the Groton MS School Music Department will be hosting "Our Talent is a Hidden Treasure" Pirate-Themed Talent Show. The event will be held at the Groton High Old Gym at 7:00 pm. The talent show is a fundraiser for the MS Music Students to earn money for their future music trips. The show will consist of talent acts made up of middle school students and popcorn. For people that purchase tickets in advance there will be a drawing for special prizes at the end of the show. The general admission cost is \$5.00. Tickets will not be sold at the door, but a \$5.00 donation will be requested. The 6th Grade/JH Band and JH Show Choir will also perform. You can get your tickets from any MS Music Student. Come enjoy a fun-filled night of talent and music. Thank you all for your support!

The Groton Independent
 21 N Main, Groton 605/397-NEWS (6397)
 Paul Irvin Kosel, Publisher
 paperpaul@grotonsd.net ~ 605-397-7460
 Tina Kosel, Office Manager
 office@grotonsd.net ~ 605-397-7285
 Notices: legals@grotonsd.net
 News Items: news@grotonsd.net
 Deadline to submit items: Noon Monday]Yearly Subscription Rates: 12 Month Rate: \$35 (includes tax)
 The Groton Independent (USPS# 230-440) is published weekly with its periodicals postage paid at Groton, SD.
Postmaster: Send address changes to Groton Independent, PO Box 34, Groton, SD 57445

Groton School April 9, 2018 Meeting Minutes

UNOFFICIAL PROCEEDINGS
OF BOARD OF EDUCATION
GROTON AREA SCHOOL DISTRICT NO. 06-6
REGULAR MEETING
April 9, 2018

President Steve Smith called the meeting to order at 7:00 p.m. in the High School conference room. Members present: Fjelstad, Harder, Pharis, Rix, Smith, and Weismantel. Absent: Gengerke. Others present were Supt. J. Schwan, Principals B. Schwan and Sombke and Business Official Weber.

Moved by Weismantel, second Fjelstad to approve the agenda as presented. Motion carried.

There were no potential conflicts of interest reported.

Moved by Harder, second Rix to approve the following consent agenda items as presented: District minutes of March 12 and 28, bills and North Central Special Ed Coop agenda items. Motion carried.

GENERAL FUND: Net Salary – 179,620.35; FIT – 16,288.23; Medicare – 6,763.98; FICA – 28,921.64; American Funds Service Co. – 771.70; Washington National – 98.40; SD Retirement – 29,676.34; Waddell & Reed – 1,935.00; Horace Mann – 1,111.61; Thrivent – 228.90; AFLAC – 2,909.77; Delta Dental – 4,621.80; SD Supplemental Retirement – 1,026.19; Rausch, Sturm, Isreal, Enerson & Normik – 542.99; Wellmark – 62,818.00; Reliastar Life – 588.63; Aberdeen Awards – athletic awards, 83.00; Advance Auto Parts – parts, 194.97; Agency Fund – advanced pays, 42,779.84; Allied Climate Professionals – repairs, 380.61; ASBSD – seminar, 185.00; CL Barnhouse – HS band music, 21.15; City of Groton – permit, 175.00; Cole Papers – repair/supply, 2,721.12; Dakota Doors – door repair, 244.64; Days Inn, Watertown – lodging, 75.01; Dependable Sanitation – garbage, 1238.00; Engel Music – repairs, 30.00; Fire Safety First – extinguisher inspections, 558.50; Flowers by Leroy – MS all-state corsages, 39.98; G&K Services – rugs cleaned, 564.96; GASD – granola bars, 158.00; Groton Area School Dist – meals, 91.30; Groton Daily Independent – legal, 119.10; Groton Ford – repairs, 1,514.44; Groton Rescue Squad – EMT services, 500.00; Chelsea Hanson – VB camp fee, 155.00; Hauff Mid-America Sports – basketballs, 399.00; Hillyard – janitorial supply, 740.94; JW Pepper – music, 220.60; Matheson Tri-Gas – IA supply/lease, 2,068.17; McLeod's Printing – laser checks, 173.60; Mid-American – supplies, 2,081.13; National Speech & Debate – memberships (2), 40.00; Northside Implement – repairs, 1,678.19; Northwestern Energy – natural gas, 4,189.57; Plank Road Publishing – subscriptions, 109.95; Reporter & Farmer – legal, 13.63; School Specialty – paper/grant supplies, 626.87; SD Federal property Agency – IA supplies, 87.50; SDHSA – sports rule books, 149.00; Sewer Duck – sewer line cleaning, 225.00; Taylor Music – music supplies, 286.51; Walmart Community – supplies, 143.36; Sydney Wilkinson – NHS Cookies, 50.00. Total General Fund – \$403,036.17.

CAPITAL OUTLAY: Agency Funds – Advanced Payments, 8,970.15; Marco – copier lease, 2,614.47; Menards – 4th grade table, 59.90. Total Capital Outlay – \$11,644.52.

SPECIAL ED: Net Salary – 26,660.05; FIT – 2,106.54; Medicare – 994.20; FICA – 4,251.26; SD Retirement – 4,614.80; Waddell & Reed – 250.00; AFLAC – 730.91; Delta Dental – 983.10; SD Supplemental Retirement – 50.00; Wellmark – 11,841.00; Reliastar Life – 233.25; Agency Funds – Advanced Payments, 166.88;

Frederick School April 9, 2018 Meeting Minutes

OFFICIAL BOARD PROCEEDINGS
FREDERICK AREA SCHOOL DISTRICT #6-2
APRIL 9, 2018

The meeting was called to order on April 9, 2018 at 7:00pm by Chairman Rich Schlosser. Members present were Dan Nickelson, Jon Ellwein, Alex Hart and Eric Sumption. Others present were Superintendent/9-12 Principal/Athletic Director Jeff Koster, K-8 Principal Jessica Ringgenberg and Business Manager Janel Wagner.

The meeting began with all present reciting the Pledge of Allegiance.

Chairman Schlosser welcomed visitors Jim Dumire, James King, Dakota King, Amber Eclipse and Alex Sumption.

Action 17-87 Motion by Sumption, second by Ellwein to approve the agenda with amendments: renumber Action items 7i through 7o to 7m through 7p; add Action item Approve Negotiated Agreement numbered as 7i; add Discussion item Board committee meeting compensation as 8f. All aye, carried.

Action 17-88 Motion by Hart, second by Sumption to approve consent agenda which included the following items as presented: minutes of meeting held March 12, 2018; financial statements and payment of bills. All aye, carried.

General Fund	Capital Outlay	Special Education	Pension Fund	Food Service	Driver's Ed Fund	Unemp. Fund	Trust & Agency Fund
Beginning checking balance..... \$362,355.94	\$392,833.78	\$384,053.33	\$42,551.20	(\$2,339.31)	\$275.09	\$19,090.52	\$66,365.00
Revenue:							
Taxes..... \$17,214.91	\$13,546.99	\$8,101.75	\$9.63				
Local Sources..... \$2,508.55				\$3,667.64			\$7,469.63
Interest..... \$46.46							\$2.76
Federal & State..... \$46,700.91		\$482.04		\$3,221.91			
Total Revenue..... \$66,470.83	\$13,546.99	\$8,583.79	\$9.63	\$6,889.55			\$7,472.39
Disbursements:							
Bills..... \$30,355.05	\$11,970.69	\$2,632.00		\$3,507.54			\$6,957.21
Payroll..... \$131,456.62		\$15,007.55		\$3,769.45			
Total Disbursements..... \$161,811.67	\$11,970.69	\$17,639.55		\$7,276.99			\$6,957.21
Total checking balance..... \$267,015.10	\$394,410.08	\$374,997.57	\$42,560.83	(\$2,726.75)	\$275.09	\$19,090.52	\$66,880.18
Beginning investment balance.. \$344,726.45	\$1,140,429.40	\$456,175.05	\$45,189.23				
Interest..... \$3,656.89							
Total investment balance..... \$348,383.34	\$1,140,429.40	\$456,175.05	\$45,189.23				
Ending Fund Balance..... \$615,398.44	\$1,534,839.48	\$831,172.62	\$87,750.06	(\$2,726.75)	\$275.09	\$19,090.52	\$66,880.18

Claims approved: February Payroll – General Fund salaries 78,758.97; Special Education salaries 9,788.00; Food Service salaries 2,656.75; EFTPS, federal income tax/Social Security/Medicare 22,953.26; AFLAC, supplemental insurance 450.76; American Funds, retirement 1,185.50; AMI, garnishment 733.04; Delta Dental, insurance 1,582.68; Re-

lax – lunch program, 1,814.00. Total Fund 51 – \$25,965.18.

Fund 53-Net Salary – 1,959.09; FIT – 82.89; Medicare – 68.36; FICA – 292.58; SDRS – 244.10; AFLAC – 163.93; Wellmark – 671.00; Reliastar Life – 15.44; Agency Funds – Advanced Payments, 457.94; Walmart Community – OST Snacks, 50.56. Total Fund 53 – \$4,005.89.

TOTAL ENTERPRISE – \$29,971.07.
AGENCY FUND: Total – \$79,919.55.

RECEIPTS: Local Sources, Taxes – 91,676.12; Other Local Sources – 107,913.76; County Sources – 2,869.84; State Sources – 2,061.00; Federal Sources – 24,782.16. Total Receipts – \$229,302.88.

Moved by Weismantel, second Rix to approve financial report, agency accounts and investments. Motion carried.

Moved by Fjelstad, second Pharis to approve the school transportation report. Motion carried.

Moved by Harder, second Weismantel to approve the school lunch report. Motion carried.

Members of the public were

liastar Life, insurance 159.04; SD Retirement 12,983.98; SD Retirement Supplemental, 460.50; Security Benefits, retirement 412.50; VSP, vision insurance 247.64; Wellmark, health insurance 16,861.00.

GENERAL FUND: A-1 LOCKSMITHING, repairs 291.74; AGTEGRA, diesel/gas/heating fuel 3,695.58; AMAZON, supplies 161.15; ASBSD, seminar 230.00; COLE PAPERS, supplies 689.94; CWD, Fresh Fruits & Vegetables program 625.92; DAKOTA ELECTRONICS, alarm system service agreement 60.00; ...FARNAM'S GENUINE PARTS, repairs 330.36; GDI News, publishing 97.72; GREEN IRON EQUIPMENT, repairs 20.89; JAMES VALLEY TELECOMMUNICATIONS, telephone 244.00; JM ELECTRIC, repairs 1,408.47; JOSTENS, diplomas 107.50; JW PEPPER & SON INC, music 307.81; KENS SUPERFAIR FOODS, Title I parent night/FACS supplies 124.00; KESSLER'S, FACS supplies 77.25; MARC, supplies 358.15; MENARDS, art supplies/repairs 152.60; MONTANA-DAKOTA UTILITIES, electricity 4,792.35; PANTORIUM CLEANERS, supplies 215.50; PODOLL, LANCE, mileage 309.12; SCHOOL SPECIALTY INC, pencil sharpeners 65.04; SD HIGH SCHOOL ACTIVITIES ASSOC, rule books/participation fees 965.82; SUMPTION, SARAH coach training 147.75; TOWN OF FREDERICK, utilities 173.77; TRACTOR SUPPLY COMPANY, shovel 42.59; TRUST AND AGENCY FUND, Imprest reimbursement 746.24; UNITED

payment software 1,512.00.....
SPECIAL EDUCATION FUND: AVERA ST LUKES, PHYSICAL/OCCUPATIONAL THERAPY 2,300.00.

FOOD SERVICE FUND: CWD, food/supplies 3,331.20; PANTORIUM CLEANERS, supplies 52.53.

The following reports were presented:

A. Jeff Koster - Superintendent/9-12 Principal/Athletic Director

Exit James King, Dakota King, Amber Eclipse and Alex Sumption at 7:49pm.

B. Jessica Ringgenberg – K-8 Principal

Action item 7a Mower purchase was tabled until the May 2018 meeting pending additional information from the dealer.

Exit Jim Dumire at 8:13pm.

Action 17-89 Be it hereby resolved that the Board of Education of the Frederick Area School District does authorize membership in the South Dakota Activities Association for 2018-2019. Ellwein-yes, Sumption-yes, Schlosser-yes, Nickelson-yes, Hart-yes. Carried.

Action 17-90 Motion by Sumption, second by Hart to elect three deductible options for the SDSDBF Group Health Plan. All aye, carried.

Action 17-91 Be it hereby resolved that the Board of Education of the Frederick Area School District does authorize participation the in the Associated School Boards Protective Trust Workers' Compensation Fund. Ellwein-yes, Sumption-yes, Schlosser-yes, Nickelson-

yes, Hart-yes. Carried.

Action 17-92 Motion by Ellwein, second by Nickelson to approve the replacement of the cafeteria floor tiles. All aye, carried.

Action 17-93 Motion by Ellwein, second by Nickelson to approve the replacement of two electrical panels. All aye, carried.

Mr. Koster provided information regarding the process of exploring a School Sentinel program.

Discussion was held regarding clarification of board member pay for committee meetings.

Congratulations to the following students for awards earned at the NSU Science Fair: Junior

2018-2019 School Calendar as presented. All aye, carried.

Action 17-106 Motion by Nickelson, second by Sumption to adjourn at 11:10pm. All aye, carried.

Chairman Business Manager Published once at the total approximate cost of \$108.69. 15814

replaced with \$2,500 and \$3,500 deductible options. The district also carries \$1,000, \$2,000 and \$3,000 deductible plans. In addition, a new vision care option is being offered to staff with no board contribution. Rates for these new options will be secured and the board with approve changes at a later date.

The board took a short recess at 8:22 pm.

The board returned at 8:27 pm.

Moved by Rix, second Weismantel to go into executive session at 8:28 pm for personnel issues pursuant to SDCL 1-25-2(1) and negotiations pursuant to SDCL 1-25-2(4). Motion carried.

President Smith declared the board out of executive session at 9:48 pm.

Moved by Rix, second Weismantel to adjourn. Motion carried.

M. J. Weber, Business Manager

Steven R. Smith, President

The addition of signatures to this page verifies these minutes as official.

Published once at the total approximate cost of \$99.56. 15815

Action 17-94 Motion by Hart, second by Sumption to approve receipt of public school exemption application #18-5. All aye, carried.

Action 17-95 Motion by Sumption, second by Nickelson to approve Open Enrollment application #19-1. All aye, carried.

Action item 7i was tabled until after Executive Session.

Action 17-96 Motion by Ellwein, second by Hart to approve recipients of the Ovid J. Stevens Scholarship and Earl & Marvel Gelling Scholarship. All aye, carried.

Action 17-97 Motion by Nickelson, second by Ellwein to accept the resignation from Sheryl Downes as Head Cook. All aye, carried.

Action 17-98 Motion by Hart, second by Sumption to accept the resignation from Kallyn Jerde as Junior High/High School Special Education teacher. All aye, carried.

Action items 7i through 7p were tabled until after Executive Session.

The discussion of an additional kitchen assistant position is tabled due to the resignation of the Head Cook.

Information was presented on quotes for snow bars and gymnasium chairs. These items are recommended to be placed as Action items on the May agenda.

The Board discussed the need to have parking lot striping on the south parking lot for safety reasons. Information will be gathered and presented at a future meeting.

High Quiz Bowl team Simon Bickford, Stephen Achen, Nolan Jensen and Kierra Nickelson – 1st place; High School Quiz Bowl team Keely Podoll, Michaela Podoll, Haydn Podoll and Jake Kenser – 3rd place, and Simon Bickford for a Special Recognition award for his individual project.

Action 17-99 Motion by Nickelson, second by Sumption to enter Executive Session pursuant SDCL 1-25-1(1) for personnel matters at 9:17pm. All aye, carried.

Exit Executive Session at 11:06pm.

Action 17-100 Motion by Hart, second by Ellwein to accept the 2018-2019 negotiated agreement. All aye, carried.

Action 17-101 Motion by Nickelson, second by Hart to offer certified contract to Ashley Larsen for 2018-2019 School Counselor. All aye, carried.

Action 17-102 Motion by Sumption, second by Nickelson to offer 2018-2019 certified contracts per negotiated agreement. All aye, carried.

Action 17-103 Motion by Nickelson, second by Ellwein to offer 2018-2019 non-certified employment agreements with salaries to be published in July. Nickelson-yes, Ellwein-yes, Hart-yes, Schlosser-yes, Sumption abstain. Carried.

Action 17-104 Motion by Sumption, second by Nickelson to offer 2018-2019 administrative contracts to Jeff Koster, Janel Wagner and Jessica Ringgenberg. All aye, carried.

Action 17-105 Motion by Hart, second by Ellwein to adopt the

MONTHLY DISTRICT FINANCIAL REPORT FOR GROTON AREA SCHOOL DISTRICT 06-6										
	General Fund	Restricted Gen Funds	Capital Outlay	Special Education	Pension Fund	Bond Redemption	Capital Projects	Enterprise Fund	Agency Fund	Total for District
1. Beginning Balance	1,395,388.49	32,052.21	803,013.75	75,276.92	0.00	156,237.89	5,966,248.07	62,473.07	232,120.01	8,722,810.41
a. cash	1,395,388.49	32,052.21	803,013.75	75,276.92	0.00	156,237.89	5,966,248.07	62,473.07	232,120.01	2,951,571.46
b. petty cash	0.00	0.00	0.00	0.00	0.00	0.00	0.00	0.00	0.00	0.00
2. Transfers in				80,000.00						
3. Revenue to date	2,778,278.08	0.00	569,524.38	444,279.09	170.98	109,085.12	0.00	221,811.97	669,615.86	4,792,765.48
4. Total accounted for	4,173,666.57	32,052.21	1,372,538.13	599,556.01	170.98	265,323.01	5,966,248.07	284,285.04	901,735.87	13,595,575.89
5. Transfers out	80,000.00									
6. Expenditures to date	3,324,692.40	0.00	1,148,828.87	534,937.34	0.00	197,166.25	4,459,968.60	236,021.83	730,382.93	10,631,998.22
a. encumbrances	0.00	0.00	0.00	0.00	0.00	0.00	0.00	0.00	0.00	0.00
b. disbursements	3,324,692.40	0.00	1,148,828.87	534,937.34	0.00	197,166.25	4,459,968.60	236,021.83	730,382.93	10,631,998.22
7. Ending Balance	768,974.17	32,052.21	223,709.26	64,618.67	170.98	68,156.76	1,506,279.47	48,263.21	171,552.94	2,883,777.67
a. checking	768,974.17	32,052.21	223,709.26	64,618.67	170.98	68,156.76	1,506,279.47	48,263.21	171,352.94	2,883,577.67
b. petty cash	(0.00)	0.00	0.00	0.00	0.00	0.00	0.00	0.00	200.00	200.00
March Receipts	74,601.81	0.00	27,008.08	18,136.80	0.00	2,870.33	0.00	26,766.31	79,919.55	229,302.88
March Expenses	400,936.63	0.00	6,480.74	92,660.76	0.00	0.00	45,971.00	28,326.65	69,628.82	644,004.60
Agency Checking	171,352.94									
District Checking	2,712,224.73									
Certificate of Deposit	0.00									
Agency Cash on Hand	200.00									
Total all Funds	2,883,777.67									

Brown County April 10, 2018 Equalization

APRIL 10, 2018 – BROWN COUNTY BOARD OF EQUALIZATION

This being the second Tuesday, April 10, 2018, the Brown County Commission organized themselves as the Brown County Board of Equalization, in accordance with SDCL 10-11-25, at 10:00 A.M. in the Commission Chambers, Courthouse Annex, Brown County, South Dakota. Oaths of office were taken by Commissioners Duane Sutton, Rachel Kippley, Tom Fischbach and Doug Fjeldheim. Interim Director of Equalization Gene Loeschke, Appraisers Russell Metz, Sarah Swenson and Office Assistant Becky Desens were also present. Auditor Maxine Fischer called the meeting to order and called for nominations for Chairman.

Commissioner Sutton nominated Doug Fjeldheim as Chair for the 2018 Brown County Board of Equalization. Moved by Sutton, seconded by Fischbach that nominations cease and a unanimous ballot be cast for Commissioner Fjeldheim as Chair of the 2018 Brown County Board of Equalization. All members present voting aye. Motion carried.

Commissioner Sutton nominated Rachel Kippley as Vice Chair for the 2018 Brown County Board of Equalization. Moved by Fischbach, seconded by Sutton that nominations cease and a unanimous ballot be cast for Commissioner Kippley as Vice Chair of the 2018 Brown County Board of Equalization. All members present voting aye. Motion carried.

Moved by Sutton, seconded by Kippley to instruct the Director of Equalization to make adjustments and corrections pursuant to SDCL 10-11-61; and further correct clerical errors on the assessment roll. All members present voting aye. Motion carried.

Moved by Kippley, seconded by Sutton to accept for filing the Review Board Minutes from the towns and townships within Brown County. All members present voting aye. Motion carried.

Moved by Sutton, seconded by Kippley to instruct the Director of Equalization to reduce values on all properties qualifying for Assessment Freeze for the Elderly and Disabled for 2018 (152). All members present voting aye. Motion carried.

Moved by Sutton, seconded by Kippley to instruct the Director of Equalization to reduce values on all properties qualifying for 100% Disabled Veteran Exemption for 2018 (71). All members present voting aye. Motion carried.

Moved by Fischbach, seconded by Sutton to instruct the Director of Equalization to reduce values on all properties qualifying for Paraplegic Veteran Exemption for 2018 (2) and Paraplegic Exemption for 2018 (2). All members present voting aye. Motion carried.

Moved by Fischbach, seconded by Kippley to approve the applications submitted per SDCL 10-4-15 for 100% Tax Exempt Status (complete listing available for public inspection Monday – Friday 8:00 a.m. to 5:00 p.m. at the Director of Equalization Office, 25 Market Street Ste 6, Aberdeen, SD). All members present voting aye. Motion carried.

Moved by Fischbach, seconded by Sutton to approve 100% Tax Exempt Status, as requested, for the following new applications: Aberdeen City #32 Avera St Lukes on #1A Physicians Plaza Suite W140; #8B Physicians Plaza Blk 83 Hagerty & Lloyd Addn Suite 260; #1B Physicians Plaza Suite E101; #1C Physicians Plaza Suite E102; #2A Physicians Plaza Suite E201; #2B Physicians Plaza Suite E202;

#1 Dakota Plains Medical Plaza Condo Lot B of Lt 2 Howards OL B NE 14-123-64;

#2 Dakota Plains Medical Plaza Condo Lot B of Lt 2 Howards OL B NE 14-123-64. Boys & Girls Club of Aberdeen on Lt 2 Brown County Commissioners 2nd Subd; Central Villas Apartments on Lt 1 Central Villas 1st Addn W 1/2 NE 30-123-63 (Lt M-P Hapi 1st Central). NSU Foundation on S 40' Lt 2 & N 3' Lt 3 Subd of N 421.7' Blk 9 Simmons 1st Add; Lt 1 Young Railroad Add; Salvation Army on Lt 4 Rehfelds Replat Blk 1 Pleasant Hill Addn. Hecla City

#40 Prince of Peace Lutheran Church on Lt 4 & E 25' Lt 3 Blk 32 of Plat N 1/2 Blk 11 & S 1/2 Blk

17-20 & Blk 27-34 Inc & OL F-L Inc Hecla Village. All members present voting aye. Motion carried.

Moved by Fischbach, seconded by Sutton to approve partial Tax Exempt Status, as requested, for the following new applications: Aberdeen City

#32 Avera St Lukes 60.34% on Lt 1 Avera Land-O-Lakes 2nd Subd; 51% on Lt 2 Avera Land-O-Lakes 2nd Subd. All members present voting aye. Motion carried.

Moved by Sutton, seconded by Kippley to approve partial Tax Exempt Status for the following applications: Aberdeen City

#32 Aberdeen Development Corporation 62% on Lt 1 Abdn Dev Corp 2001-1st Subd NE 16-123-63 Industrial Park East. ACT 2 INC 63% on

#2 Midwest Capitol Project of Lt 10-12 Blk 27 1st Addn; 63% on

#3 Midwest Capitol Project of Lt 13-18 Blk 27 1st Addn Ex Mezzanine Hallway Unit 3; 63% Mezzanine Storage Unit 4A

#4 Midwest Capitol Project of Lot 13-18 Blk 27 1st Addn. Avera St Luke's Hospital 59.9% on Lt 1 Avera St Lukes Subd buildings (Blk 73 & 82 H&L); 67.9% on Lt 1 Avera St Lukes Subd land (Blk 73 & 82 H&L); 40% on Lt 3 Avera Land-O-Lakes 2nd Subd (Blk 72 H&L and OL 2 Lanes); 97% on Lt 4 Hagerty and Lloyds 3rd Subd SE 13-123-64; 89%

#1B Physicians Plaza Blk 83 Hagerty & Lloyd Addn Suite W240; 99.3% on Lt 1 Avera St Lukes Addn (Blk 86, 87, and 96, H&L Etc). First United Methodist Church 33% on Lts 12-13 Blk 29 Subd of Lts 4-5 Blk 29 1st Addn & Lts 12-13 Blk 29 2nd Addn. Freedom Worship Center 95% Lt 2 ADC 2005-1 Subd NE 16-123-63 (Industrial Park East); Fraternal Order of Eagles 50% on Lts 4-12 Blk 22 First Addn. Loyal Order of Moose

#590 80% on Lts 1-8 and all of vac alley Blk 54 Second Addn. TDAF/Tom Aman 36% on Lt 1 Blackstone 2nd Subd (requested 90%). Yelduz Temple 90% on Lts 1-3 Blk 50 Second Addn. Warner Twp

#23 Foundation for Youth Firearms Safety Inc 80% on the N 820' of SE 15-122-64 E of RR Ex Hwy. Groton City

#33 American Legion Post #39 60% on Lts 22-25 Blk 11 OP Groton; Groton Community Transit Inc 63% on Lts 9-12 Blk 10 OP Groton. All members present voting aye. Motion carried.

Moved by Fischbach, seconded by Sutton to remove Tax Exempt status on the following: Aberdeen Township

#20 Family Stations, Inc (KKA) on Robert's Radio Addn SE 36-123-64. Aberdeen City

#32 Avera St Lukes on Lt 2 Cash-Wa-Avera St Lukes Subd (Lt 2 HRS/SAL Subd;

#5A2 Physicians Plaza Blk 83 Hagerty & Lloyd Addn Suite W170. Salvation Army on Lt 11 Blk 5 Forest Acres 3rd Addn. Hecla Village

#40 Prince of Peace Lutheran Church on Lt 4 Blk 24 Hecla Village. All members present voting aye. Motion carried.

COLUMBIA TOWNSHIP:

Moved by Sutton, seconded by Fischbach to approve, per SDCL 10-11-26 the following appeals from individuals and to reduce Ag land to a factor of 0.87 of full productivity value within the assessment district of Columbia Township to maintain equalization:

#1.Alan L Davis SE 24-125-62 from 464,418 to 404,043.

#2-3.Alexander M Mitchell Trust NE 6-125-61 from 510,869 to 444,456; NE 17-125-61 from 499,364 to 434,681.

#4-5.Barbara Buchholz S 1/2 SE 9-125-61 from 275,887 to 240,021; S 1/2 S 1/2 NW 9-125-61 from 93,718 to 81,527.

#6-8.Barbara Lynn Kuske N 1/2 SW & SE of SW 2-125-61 Inc part Kuske 1st Cons Ease Tr 2 from 159,729 to 138,964; SE of SW 2-125-61 Inc part Kuske 1st Cons Ease Tr 2 from 117,125 to 101,899; NW 11-125-61 Inc part Kuske 2nd Cons Ease Tr 1 from 101,796 to 88,562.

#9.Bernie A Jark NW 1-125-62 from 424,629 to 369,427.

#10-11.Bradley S Hanson SE 17-125-61 from 529,763 to 460,894; N 1/2 SE 20-125-61 from 257,185 to 223,752.

#12.Brent D Miller NW 15-125-61 Inc Miller Cons Ease Tr 1 from 334,881 to 291,346.

#13-14.Bruce Zastrow NE 21-125-61 from 459,809 to 400,033; NW 30-125-62 Ex Land Platted from 468,430 to 407,534.

#15-16.Carol J Daly S 99 Ac SW 18-125-61 Inc Daly Cons Ease Tr 1 from 152,333 to

132,530; NW 20-125-61 from 492,032 to 428,068.

#17.Carolyn L Wright NE 8-125-61 Ex Rd from 363,849 to 316,549.

#18-21.Carson Lee Larson NW 27-125-62 Ex Hwy from 485,827 to 422,669; S 1/2 NE & NE of NE 34-125-62 from 134,578 to 117,083; W1/2 NW & W 1/2 SE 35-125-62 from 180,858 to 157,346; SW 35-125-62 from 278,188 to 242,024.

#22-23.Charles Knecht Living Trust Lt 1-2 & S 1/2 NE 5-125-61 from 398,942 to 347,079; SW 9-125-61 from 482,811 to 420,046.

#24-27.Charlie Mitchell Family Ltd c/o Carson Mitchell NE 2-125-62 from 390,474 to 339,713; NE 3-125-62 from 331,442 to 288,354; SE 3-125-62 from 511,464 to 444,974; NE 23-125-62 from 436,173 to 379,471.

#28-29.Clarence Ordan Cope Revocable Trust NW 23-125-62 from 437,816 to 380,900; SW 23-125-62 Ex Land Platted from 440,321 to 383,079.

#30.Cody Roettele SE 30-125-62 Ex Land Platted from 384,457 to 334,478.

#31.Corey Mitchell NW 5-125-61 from 420,080 to 365,469.

#32-33.Cynthia Larson NE 30-125-61 Ex Hwy & Ex Land Deeded from 433,173 to 376,861; SE 30-125-61 Ex Hwy & Ex Putney Slough Tract 6 from 425,409 to 370,106.

#34.Dale E Truebenbach E 1/2 E 1/2 SE 9-125-62 from 101,927 to 88,677.

#35.David Buchholz N 1/2 SE 9-125-61 from 230,935 to 200,913.

#36-37.David Nelson N 1/2 N 1/2 NE 16-125-61 from 133,099 to 115,796; N 1/2 S 1/2 NE 16-125-61 from 134,733 to 117,218.

#38.David Buchholz N 1/2 S 1/2 NW 9-125-61 from 106,228 to 92,418.

#39.David Nelson c/o Todd Hanson N 1/2 N 1/2 SE 16-125-61 from 133,039 to 115,744.

#40-41.David Nilsson Living Trust SE 31-125-62 from 178,098 to 154,945; SW 31-125-62 from 433,261 to 376,937.

#42-44.Denise Knecht Living Trust SE 8-125-62 Ex Roettele's OL 1 from 471,725 to 410,401; NE 20-125-62 Ex Rd from 461,175 to 401,222; N 1/2 NW & S 1/2 NW 20-125-62 East of River from 262,307 to 228,207.

#45-47.Dennis Mitchell NE 36-125-62 Ex Smiloff's OL 1 & 2 from 426,637 to 371,174; NE NW 36-125-62 Ex pt Smiloff's OL 2 from 133,844 to 116,444; SE NW 36-125-62 from 124,398 to 108,226.

#48-51.Donald I Miller Jr N 1/2 NE 9-125-61 Ex Rd from 220,068 to 191,459; N 1/2 N 1/2 NW 9-125-61 from 96,906 to 84,308; S 1/2 NE 9-125-61 Ex Rd from 229,549 to 199,707; S 1/2 N 1/2 NW 9-125-61 from 111,286 to 96,818.

#52.Douglas J Daly NW 29-125-62 Ex Hwy & Ex Lt A from 322,392 to 280,481.

#53.Douglas L Stange SW 15-125-62 from 454,610 to 395,511.

#54.Douglas P Roettele Trust c/o Roland Roettele SW 19-125-62 from 469,212 to 408,214.

#55-58.Duane Roettele W 1/2 W 1/2 SW 16-125-62 Ex RR from 93,658 to 81,482; NE 17-125-62 Ex 1 Ac to Hwy from 536,843 to 467,053; SE 17-125-62 Ex Hwy & Ex Land Platted from 515,098 to 448,135; Portion NW 16-125-62 West of RR Ex Roettele OL 1-2 from 229,574 to 199,724.

#59-60.Ehresmann Land Limited W 1/2 NE 19-125-62 from 137,918 to 119,988; NW 19-125-62 from 465,181 to 404,708.

#61-62.Eugene C Dennert Revocable Trust c/o Jeanette Dennert W 1/2 SW 11-125-62 from 247,500 to 215,325; SW NW 14-125-62 from 134,850 to 117,320.

#63.Evelyn James Trust c/o Ronald James NW 3-125-61 from 481,664 to 419,047.

#64.Everson Family Limited Partnership NE 25-125-62 Ex Hwy from 454,090 to 395,060.

#65-66.Galynn Nichols NE 10-125-62 Ex NE of NE from 311,670 to 271,153; NE NE 10-125-62 from 125,436 to 109,129.

#67-68.Gengerke Farms Inc c/o Art Gengerke E 1/2 NE 13-125-62 from 261,127 to 227,180; W 1/2 NE 13-125-62 from 254,521 to 221,433.

#69-71.Grant E Gilchrist SE SE 7-125-61 from 125,764 to 109,415; N 1/2 NW 16-125-61 from 254,068 to 221,039; S 1/2 NW 16-125-61 from 248,125 to 215,869.

#72.Ivan W James Trust c/o James Trust Farmers National Bank SE 3-125-61 Ex Rd from 514,061 to 447,233.

#73-77.J&J McCrainie Land LP NE 4-125-61 from 410,165 to 356,844; NW 4-125-61 from 405,274 to 352,588; SE 4-125-61 Ex Rd from 359,082

to 312,401; SW 3-125-61 Ex Rd from 504,848 to 439,218; SW 4-125-61 Ex SE SW from 315,395 to 274,394.

#78.Janice E Johnson N 1/2 SW 16-125-61 from 254,198 to 221,152.

#79-80.Jean M White NW 3-125-62 from 524,090 to 455,958; NW Ex SW NW 14-125-62 from 384,657 to 334,652.

#81.Jodee McCranie SE SW 4-125-61 from 100,854 to 87,743.

#82.Joe Berbos Real Estate SW 30-125-62 from 517,113 to 449,888.

#83-84.John C Kippley NE 35-125-62 Ex N 66' from 257,271 to 223,826; E 1/2 NW & E 1/2 SE 35-125-62 from 232,322 to 202,120.

#85.Joshua R Larson SE 34-125-62 from 429,353 to 373,537.

#86.Joy Mammenga Living Trust SE 32-125-62 Ex NW of SE & Ex 1.01 Ac from 258,893 to 225,237.

#87-88.Karen R Sieber SW 3-125-62 from 477,992 to 415,853; NE 15-125-62 from 506,538 to 440,688.

#89.Karlen & Karlen Partnership c/o Chris Roettele SW 29-125-62 Ex RR & Land Deeded from 375,676 to 326,838.

#90-92.Katherine A Nelson Living Trust S 1/2 S 1/2 NE 16-125-61 from 135,080 to 117,519; S 1/2 N 1/2 SE 16-125-61 from 135,799 to 118,145; S 1/2 N 1/2 NE 16-125-61 from 137,063 to 119,244.

#93-95.Kenneth Sieber SE 10-125-62 from 493,579 to 429,414; SW 10-125-62 from 355,123 to 308,957; NW 10-125-62 from 516,605 to 449,446.

#96.Kenneth R Daly N 1314' of W 1200' NW 17-125-61 from 112,379 to 97,770.

#97.Lamont Enterprises NW 11-125-62 from 516,952 to 449,748.

#98-101.Lance W Hanson NE 20-125-61 from 497,991 to 433,252; S 1/2 SW 20-125-61 from 252,461 to 219,641; NW 21-125-61 Inc part Hanson Cons Easmt Tr 1-3 from 275,782 to 239,930; S 1/2 SE 20-125-61 Inc Lance Hanson Cons Ease Tr 1 from 75,356 to 65,559.

#102.Lanny Krage NW 31-125-62 from 476,402 to 414,470.

#103-122.Larson Land Limited Partnership E1/2 SW 16-125-62 from 256,218 to 222,910; N 1/2 SW 20-125-62 E of James River from 11,568 to 10,064; NW 21-125-62 Ex Hwy & Land Deeded from 466,577 to 405,922; SE 21-125-62 from 444,524 to 386,736; NW 25-125-62 Ex Hwy from 481,584 to 418,978; SE 26-125-62 Ex Hwy from 416,143 to 362,044; SW 26-125-62 Ex Hwy & Land Deeded from 372,683 to 324,234; NE 27-125-62 Ex Land Deeded from 383,712 to 333,829; SE 27-125-62 Ex Hwy from 331,658 to 288,542; NE 28-125-62 Ex Land Deeded from 482,927 to 420,146; NW 30-125-61 Ex Hwy & Land Deeded from 513,165 to 446,454; SW 30-125-61 Ex Hwy from 515,004 to 448,053; NE 31-125-62 from 372,520 to 324,092; S 1/2 S 1/2 29-125-62 & RR ROW & N 1/2 32-125-62 Ex H1 & H2 for Hwy from 599,196 to 521,301; SW 32-125-62 from 206,176 to 179,373; Pt N 1/2 NE 33-125-62 N of James River from 43,760 to 38,078; Pt N 1/2 NE 33-125-62 S of James River from 72,600 to 63,162; S 1/2 NE & N 1/2 SE & E 2 Rods of S 1/2 SW 33-125-62 Ex Land Platted from 359,230 to 312,530; NW NE & NE NW 34-125-62 from 108,307 to 94,227; Pt NW of NW 34-125-62 W of James River from 36,474 to 31,732.

#123-124.Larson Livestock Inc SW 27-125-62 Ex Hwy from 377,889 to 328,763; SE 28-125-62 Ex Hwy from 318,449 to 277,051.

#125-126.Leland F & Vickie J Albrecht Trust c/o Wilbur Albrecht Lt 1-2 & E 1/2 NW 31-125-61 from 460,906 to 400,989; E 1/2 NW 12-125-62 from 205,840 to 179,081.

#127.Lenny Hagen Lt 1 Zastrow Subd NE & SE 30-125-62 from 126,557 to 110,115.

#128-134.Linda E Vail NW 13-125-62 from 502,481 to 437,160; SW 13-125-62 from 475,712 to 413,870; SE 14-125-62 Ex Sch from 473,132 to 411,625; NE 19-125-61 from 489,650 to 426,000; NW 19-125-61 from 427,806 to 372,190; Lt 3-4 & E 1/2 SW 19-125-61 from 437,793 to 380,880; NE 24-125-62 from 482,504 to 419,800.

#135-139.Lloyd A Dennert NE 9-125-62 from 516,213 to 449,105; NW 9-125-62 Ex Hwy & Ex W 1650' N 1/2 of NW from 352,930 to 307,409; SE 9-125-62 Ex Land Deeded from 380,560 to 331,087; SW 9-125-62 Ex Hwy from 506,272 to 440,457; E 1/2 NE 16-125-62 Ex Rd from 231,057 to 201,020.

#140-141.Lorellii A Odland E 1/2 NW 10-125-61 Ex Rd from

224,721 to 195,507; W 1/2 NW 10-125-61 Ex Rd from 247,536 to 215,356.

#142.Martin D Weismantel S 1/2 SW 33-125-62 Ex 1 Ac & Land Platted from 228,082 to 198,431.

#143-144.Mary Penelope Sieh DeHueck W 1/2 of W 1/2 SE 13-125-62 from 127,777 to 111,166; E 1/2 SE 23-125-62 from 230,515 to 200,548.

#145-146.Mathew L Pfaff NW SW 36-125-62 from 83,157 to 72,347; SW SW 36-125-62 from 99,589 to 86,642.

#147.McGuigan Living Trust NW of NE 31-125-61 Ex Putney Slough Tract 15 from 64,980 to 56,533.

#148-149.Michael Lillis OL 2 Jackson & Karlens Subd 33-125-62 from 315,638 to 274,605; N 1/2 SW 33-125-62 from 249,119 to 216,773.

#150-164.Millicent Merle Atkins Charitable Trust c/o Dacotah Bank Trust NW 2-125-62 from 398,106 to 346,353; SE 2-125-62 from 492,299 to 428,300; SE 5-125-61 Ex Rd from 418,945 to 364,482; SW 5-125-61 Ex Rd from 481,276 to 418,710; NE 11-125-62 from 484,169 to 421,227; NE 14-125-62 from 489,784 to 426,112; SW 14-125-62 from 440,361 to 383,114; NW 15-125-62 from 439,287 to 382,179; SE 15-125-62 from 462,503 to 402,378; Port NW 16-125-62 E of RR from 235,343 to 204,748; E 1/2 SW 16-125-62 from 129,789 to 112,916; NE 22-125-62 from 463,805 to 403,510; SE 22-125-62 from 425,090 to 369,828; SW 22-125-62 from 450,910 to 392,292; NW 26-125-62 Ex Hwy from 508,095 to 442,043.

#165.Nicola E Awad Trust c/o Patricia Awad N 1/2 S 1/2 SE 10-125-61 from 126,840 to 110,350.

#166-168.Odde Family LLP Inc S 1/2 SE 33-125-62 Ex 1 Ac to Columbia Twp from 241,129 to 209,782; S 1/2 NW 34-125-62 from 103,914 to 90,406; SW 34-125-62 from 297,517 to 258,840.

#169.Pamela L Davis SW 24-125-62 Ex S 26 Rods of W 77 Rods from 404,166 to 351,625.

#170-171.Patricia Sieh E 1/2 W 1/2 SE 13-125-62 from 126,067 to 109,678; E 1/2 SE 13-125-62 from 256,609 to 223,250.

#172-174.Patricia Awad Trust N 1/2 SW 10-125-61 from 142,836 to 124,267; S 1/2 S 1/2 SE 10-125-61 from 124,200 to 1

Continued from previous page

#258-259. Aurland Farm LLC E ½ SE 11-123-62 from 154,102 to 134,069; NW 11-123-62 Inc McNally Cons Ease Tr 1&2 from 108,181 to 94,117.

#260-261. Betsy D Oleson N ½ SE 9-123-61 from 233,291 to 202,963; NW 15-123-61 Ex NW of NW from 325,031 to 282,777.

#262. Blake Flihs SW 34-123-61 from 367,906 to 320,078.

#263-265. Bob V Walter SE 18-123-61 Ex James Lt from 418,049 to 363,703; SW 18-123-61 Ex James Lt & Ex Hwy from 482,895 to 420,119; NE 19-123-61 from 516,621 to 449,460.

#266-271. Bret Flihs S ½ NW 25-123-62 Ex Rd & Ex E 1 Rod from 166892 to 145,196; SE 26-123-62 Ex 2 Ac from 335,488 to 291,875; SW 28-123-61 from 339,139 to 295,051; SE 30-123-61 from 463,336 to 403,103; NE 36-123-62 from 507,229 to 441,289; SW 25-123-62 Ex Land Platted from 417,436 to 363,169.

#272. Chad Lehman NE NW 9-123-61 from 107,735 to 93,729.

#273. Charles Robinson SW SW 36-123-62 from 85,982 to 74,804.

#274. Charles A Sundberg c/o Mark Thompson SE 10-123-61 from 439,591 to 382,444.

#275. Collin Gengerke N ½ SE 1-123-62 from 257,210 to 223,772.

#276-277. Darrin L Erdmann N ½ NW 6-123-61 from 234,507 to 204,021; S ½ NW 6-123-61 from 248,569 to 216,255.

#278. Della C Abeln E ½ W ½ 22-123-61 Ex Land Deeded from 232,286 to 200,058.

#279. Della C Abeln c/o Abeln Limited Partnership S ½ S ½ SE 22-123-61 Ex Land Deeded from 58,135 to 50,578.

#280. Dennis K Larson Trust N ¾ of SE 22-123-61 Ex Hwy & Ex Larson's OL 1 from 189,044 to 164,468.

#281-283. Donald C Quincer N 1/3 of S ½ of NE 16-123-61 from 71,301 to 62,032; S 2/3 of S ½ of NE 16-123-61 from 147,430 to 128,264; N ½ SE 16-123-61 from 232,456 to 202,237.

#284. Donna Trask NW 18-123-61 Ex RR & Ex Rd from 453,169 to 315,386.

#285-287. Doris Zoellner SE 31-123-61 from 445,985 to 388,006; NW 32-123-61 from 366,399 to 318,767; SW 32-123-61 from 309,181 to 268,987.

#288. Duane A Thurow SW 14-123-62 S of James River Inc Tr 3 Thurow Cons Ease from 12,060 to 10,492.

#289-291. Dwight Lawson SE 6-123-61 from 477,653 to 415,558; SW 6-123-61 from 477,296 to 415,248; S ½ SE 1-123-62 from 260,400 to 212,941.

#292. Ehresmann Land Limited Partnership SE of SE 36-123-62 from 123,996 to 107,877.

#293-297. Ellen J Leonhardt Revocable Trust S ½ NW 1-123-62 from 254,762 to 221,642; S ½ NE 2-123-62 from 144,048 to 125,321; NE 9-123-61 from 475,447 to 413,638; N ½ NE 16-123-61 from 229,913 to 200,024; S ½ SE 9-123-61 Ex Land Platted from 190,703 to 165,911.

#298-299. Everson Family Limited E ½ NW 5-123-61 from 240,703 to 209,411; W ½ NW 5-123-61 from 182,686 to 158,936.

#300-302. G&R Farms LLC SE 4-123-61 from 463,425 to 403,180; SE 15-123-61 Ex Hwy from 451,873 to 393,130; SW 27-123-61 from 341,045 to 296,709.

#303-307. Gary Thurston N ½ N ½ SE 3-123-61 from 118,411 to 103,018; S ½ S ½ SE 3-123-61 from 92,895 to 80,819; S ½ N ½ & N ½ S ½ SE 3-123-61 from 189,555 to 164,913; E 40 Ac SW 3-123-61 from 111,155 to 96,705; NW 10-123-61 Ex Pharis OL 1 from 400,434 to 348,378.

#308. Gengerke Farms Inc c/o Art Gengerke NE 7-123-61 from 471,362 to 410,084.

#309-313. Gerald E Lehman Trust SW 8-123-61 from 453,069 to 394,170; NW 16-123-61 from 481,444 to 418,856; W ½ SW 16-123-61 N of RR from 144,676 to 125,868; NE 17-123-61 Ex E 60 Rods from 266,426 to 231,790; E 60 Rods NE 17-123-61 from 156,068 to 135,779.

#314. Gordon Locken NW 2-123-62 from 289,417 to 131,353.

#315-316. Greg Odde LLP SE 24-123-62 Ex Land Deeded & Platted from 300,001 to 261,001; NE 25-123-62 Ex part of Tr 2 LCS Cons Ease from 467,049 to 406,333.

#317. HB Flihs Management LLC S ½ NE 32-123-61 Ex Herron OL A from 165,263 to 143,778.

#318-320. Hollum Farms Inc SW 7-123-61 from 505,829 to 431,243; NW 13-123-62 Ex RR from 446,261 to 388,247; SE 12-123-62 Ex Sch & Ex Land Platted from 496,371 to 431,843.

#321. Jacky D McKiver SE 25-123-62 Ex McKiver OL 1 from 478,721 to 416,487.

#322. James E Hundstad E 2/3 NW 24-123-62 Ex H1 & H2 from 176,813 to 83,117.

#323-324. Janet B Lehman E ½ SW 16-123-61 N of RR from 148,079 to 128,828; NW Ex NE NW 9-123-61 from 333,263 to 289,938.

#325-327. Jean A Walter W ½ SW 1-123-62 from 254,733 to 212,740; NE 24-123-62 Ex H2 from 418,751 to 364,313; SE 13-123-62 Ex Land Platted from 365,944 to 318,371.

#328-329. Jean W Wetjen NE 21-123-61 Ex Hwy from 332,544 to 289,313; SE 21-123-61 Ex Heitmanns OL A&B from 355,622 to 309,391.

#330. Joan C Caven NW 21-123-61 Ex Hwy & Ex Cemetary from 419,077 to 364,597.

#331. Joel Zoellner SW 19-123-61 Ex Land Platted from 510,437 to 435,182.

#332. John Zeck NW 31-123-61 Ex Land Platted from 472,087 to 410,715.

#333. Jon Locken NW 7-123-61 Ex Land Deeded from 476,795 to 414,811.

#334. Judith A Larson SW 9-123-61 from 501,504 to 436,308.

#335-336. Judy L Feser c/o Dacotah Bank NE 22-123-61 N of RR ROW Ex 12.40 Ac to County from 139,990 to 121,791; NE 34-123-61 from 347,017 to 301,905.

#337-338. KGN&M Partnership NE 33-123-61 from 154,468 to 134,387; SW 33-123-61 from 134,439 to 116,962.

#339. Larry Flihs NE 3-123-61 from 528,728 to 459,993.

#340-341. Leland G Stange Trust c/o Dacotah Bank SW SW 31-123-61 from 125,918 to 109,549; NE SE 36-123-62 from 120,688 to 104,999.

#342-344. Linda K Herron SE 19-123-61 from 493,147 to 429,037; W ½ NE 29-123-61 from 248,383 to 216,093; NE 30-123-61 Ex Lt 1 Herron Subd from 400,411 to 348,358.

#345-346. Loel Schott S ½ NE 26-123-62 from 101,529 to 88,330; N ½ SW 35-123-62 from 252,993 to 220,104.

#347. Louis Taylor Johnson SE 34-123-61 from 415,095 to 361,133.

#348. Luke Trust NW 35-123-62 from 371,332 to 323,059.

#349. Lynda Altene Krueger Trust c/o Gerald Pasch NW 17-123-61 from 467,018 to 406,306.

#350-351. Lyndsy Flihs Limited Partnership SE 32-123-61 Ex Herron OL A from 180,548 to 157,076; SE 33-123-61 from 217,249 to 189,006.

#352-353. Margaret Brockman SW 15-123-61 Ex Hwy & Ex Land Deeded from 282,626 to 245,885; N ½ of S ½ SE 16-123-61 Ex Hwy & Ex Land Deeded from 137,474 to 119,602.

#354. Matthew L Oswald N ½ NW 1-123-62 from 262,245 to 221,296.

#355-357. Matthew W Stauch NE 8-123-61 from 493,459 to 429,309; NW 8-123-61 from 456,100 to 396,807; SW 17-123-61 Ex Hwy & Ex RR from 387,198 to 336,862.

#358. Maurine Edstrom SW 10-123-61 from 422,470 to 367,549.

#359. Mick Sippel W 120 Ac SW 3-123-61 from 349,562 to 304,119.

#360. Prairie Hill Farms LLS NE 18-123-61 Ex RR & Ex James Lt from 477,656 to 415,561.

#361. Reber Real Estate Limited S ½ SW 35-123-62 from 247,775 to 215,564.

#362-363. Richard L Hundstad Trust W ½ NE 11-123-62 from 107,694 to 93,694; W 1/3 NW 24-123-62 Ex H1 & H2 from 95,893 to 83,427.

#364. Rita Stange NW of SE 36-123-62 from 125,129 to 108,862.

#365. Rix Enterprises Inc NE 27-123-61 from 246,612 to 214,553.

#366-367. Rix Farms Inc E ½ SW 21-123-61 from 185,462 to 161,352; W ½ SW 21-123-61 from 229,624 to 199,773.

#368-370. Robert Pray Jr Revocable Trust NE 1-123-62 from 522,935 to 454,953; NE 6-123-61 from 472,356 to 410,949; SE 8-123-61 from 432,907 to 376,629.

#371. Robert V Walter SW 13-123-62 Ex 1 Ac & Ex H1 from 122,352 to 106,445.

#372-373. Roberta C Starkey SW 5-123-61 from 458,270 to 398,695; SW 29-123-61 from 471,211 to 409,954.

#374. Russell P Sass Pharis OL 1 NW 10-123-61 from 63,231 to 55,011.

#375. Shady Lane Farm LLC NW 3-123-61 Ex Land Deeded from 493,278 to 411,960.

#376. Shirley R Larson Trust NE 22-123-61 S of RR ROW Ex Land Deeded from 156,120 to 135,824.

#377-378. Sperry Farms Inc SE 17-123-61 Ex Hwy & RR Inc Sperry Farms Cons Ease Tr from 348,409 to 303,116; NE 20-123-61 Ex Hwy & Lt WL1 from 352,860 to 306,988.

#379-384. Stanley K Knudsen E ½ NE 11-123-62 from 223,110 to 194,106; NW 12-123-62 from 515,364 to 448,367; N ½ SW 12-123-62 from 261,087 to 222,589; S ½ SW 12-123-62 from 260,533 to 222,117; NE 13-123-62 Ex RR from 468,107 to 407,253; NE & NW 14-123-62 N of RR, Portion NE S of RR, SE E of River Ex Hwy & Barrow Inc S&K Cons Ease Tr 1-4 from 31,589 to 27,482.

#385-386. Steven Thurston NW 4-123-61 Ex NE from 364,966 to 317,520; NE NW 4-123-61 Ex Land Platted from 115,130 to 100,163.

#387. Steven J Bonnichsen NW 20-123-61 Ex Hwy from 436,003 to 379,323.

#388-389. Suzi E Oswald N ½ NE 2-123-62 from 112,302 to 97,703; NE 15-123-61 from 430,936 to 374,914.

#390. Terry Leonhardt NW NW 15-123-61 Ex Land Platted from 100,489 to 87,425.

#391-392. Terry Thompson Trust c/o Mark Thompson NE 4-123-61 from 474,124 to 412,487; NE 10-123-61 from 431,197 to 375,141.

#393-394. Thomas W Gengerke E ½ SW 1-123-62 from 261,144 to 227,195; NE 12-123-62 from 527,652 to 459,057.

#395-396. Tigh G Flihs SE 27-123-61 from 281,246 to 244,684; SE 28-123-61 Ex Land Deeded from 231,235 to 201,174.

#397. Timothy M Quincer Lt 1-2 & S ½ of NE 5-123-61 from 517,699 to 450,398.

#398. Trent D Anderson Lt 1 Herron Subd NE 30-123-61 from 87,375 to 76,016.

#399. Vernon R Walter Family Trust E ½ SE 2-123-62 from 144,290 to 125,532.

#400-401. Vicci R Stange SW SE 36-123-62 from 115,815 to 100,759; SE SW 36-123-62 from 105,645 to 91,911.

#402. Virginia Abeln Land Trust W ½ of W ½ 22-123-61 Ex Land Deeded from 240,260 to 209,026.

#403. William R Zoellner N ½ NE 32-123-61 from 157,090 to 136,668.

#404-412. Zoellner Real Estate Limited c/o Arthur Zoellner SW 4-123-61 Ex Zoellner OL 1 from 444,552 to 386,760; SE 5-123-61 from 484,091 to 404,289; Lt1-2 & E ½ NW 19-123-61 Ex Hwy from 495,125 to 430,759; NE 28-123-61 from 328,185 to 285,521; NW 28-123-61 from 459,142 to 395,435; SE 29-123-61 from 391,342 to 340,468; NW 30-123-61 from 521,791 to 453,958; SW 30-123-61 from 411,936 to 358,384; NW 34-123-61 from 248,497 to 216,192. All members present voting aye. Motion carried.

PUTNEY TOWNSHIP:
Moved by Sutton, seconded by Fischbach to approve, per SDCL 10-11-26 the following appeals from individuals and to reduce Ag land to a factor of 0.87 of full productivity value within the assessment district of Putney Township to maintain equalization:

#413. Ardis Danielson Trust c/o Lance Flihs E ½ NE 26-124-61 from 236,531 to 205,781.

#414. Ardis J Danielson Trust c/o Lance Larsen NE 35-124-61 from 489,346 to 425,731.

#415-420. Arthur Gengerke Living Trust SE 3-124-61 S of RR from 290,435 to 252,678; SW 10-124-61 from 492,665 to 428,618; SE 11-124-61 from 360,133 to 313,313; SW 11-124-61 from 399,511 to 347,574; NE 13-124-61 from 423,657 to 368,581; SE 14-124-61 from 427,952 to 372,318.

#421-422. Bertha Breaw Trust c/o Lance Larsen NE 15-124-61 from 437,003 to 380,193; E ½ NW 15-124-61 from 212,983 to 185,295.

#423. Bonita L Henley NW 17-124-61 Ex 35 Rods, RR & Ex Putney Slough Tract 13 from 304,903 to 265,265;

#424. Borchard Family c/o Lance Larsen W ½ 7-124-61 Ex Putney Slough Tract 3 from 584,826 to 508,798.

#425. Collin C Gengerke SE 12-124-61 from 440,123 to 382,907.

#426. Burt E Mortiz III c/o Art Gengerke SW 12-124-61 from 422,664 to 367,717.

#427. Carol Zielke Graslie N ½ NE 28-124-61 from 238,339 to 207,355.

#428. Caroline Marie Furman c/o Lance Flihs N ½ SE 25-124-61 from 241,006 to 209,675.

#429. Charles A Sundberg c/o Mark Thompson NW 1-124-61 from 537,318 to 467,466.

#430. Charlotte Bohling c/o Lance Larsen Lt 6-7 & E ½ SW 6-124-61 Ex Putney Slough Tract 4 from 285,976 to 248,799.

#431-432. Collin C Gengerke SW 24-124-61 from 456,062 to 396,773; S ½ SW 34-124-61 from 214,169 to 186,327.

#433. Craig T Harms c/o Lance Larsen SW 32-124-61 from 430,456 to 374,496.

#434. Daniel Johnson c/o Lance Flihs NW 28-124-61 from 438,460 to 381,460.

#435. David John Sieh c/o Lance Flihs SE 20-124-61 Ex Land Platted from 355,962 to 309,686.

#436. Dawn Severson S ½ NE 28-124-61 from 262,050 to 227,983.

#437. Dawn L Imrie c/o Lance Flihs SW 21-124-61 from 505,048 to 439,391.

#438-439. Collin C Gengerke E ½ NE 33-124-61 from 207,529 to 180,550; N ½ NW 34-124-61 from 214,230 to 186,380.

#440. Dennis M Gallaher Inc c/o Mark Thompson NE 2-124-61 from 416,382 to 362,252.

#441-444. Dennis R Henley Trust NE 17-124-61 Ex RR & 35 Rods from 394,478 to 343,196; S ½ NE 19-124-61 Ex RR & Ex Henley Cons Ease Tr 1 Inc pt Henley Cons Ease Tr II from 29,444 to 25,616; SE 19-124-61 Inc pt Henley Cons Ease Tr II from 205,867 to 179,104; SW 20-124-61 Ex Hwy & Land Deeded from 486,544 to 423,293.

#445-449. Douglas Harms Irrevocable Trust c/o Lance Larsen W ½ SE 29-124-61 from 217,649 to 189,354; W ½ NW 29-124-61 from 261,251 to 227,288; NE 31-124-61 from 331,994 to 288,834; NW 31-124-61 Ex Millers OL 1 from 529,226 to 460,426; SE 31-124-61 from 436,187 to 379,482.

#450-451. Douglas Harms Irrevocable Trust c/o Lance Flihs N ½ SW 31-124-61 from 258,894 to 225,237; SW SW 30-124-61 from 55,799 to 48,545.

#452. Elaine K Schuelke c/o Lance Larsen N ½ NE 36-124-61 from 254,119 to 221,083.

#453. Eran Lamee c/o Lance Larsen SW 29-124-61 from 398,617 to 346,796.

#454. Eran Lamee c/o Lance Flihs NW 32-124-61 from 487,934 to 424,502.

#455. Eunice M Alberts NW 10-124-61 Ex RR from 496,935 to 432,333.

#456. G&R Farms LLC c/o Lance Larsen NE 12-124-61 Ex Land Platted from 451,192 to 392,537.

#457-465. Gary N Thurston c/o Mark Thompson NE 11-124-61 Ex Sch from 500,816 to 435,709; SW 1-124-61 Ex land Deeded from 485,068 to 422,009; Part of NW Lying North and West of RR ROW 2-124-61 from 197,169 to 171,537; NW 2-124-61 SE of RR ROW from 261,651 to 227,636; SE 2-124-61 from 443,509 to 385,852; SW 2-124-61 from 442,269 to 384,774; NW 12-124-61 from 428,611 to 372,891; N ½ NE 27-124-61 from 246,342 to 214,317; N ½ SE 30-124-61 from 248,526 to 216,217.

#466-470. George Alberts Jr Trust c/o Mark Thompson NW 3-124-61 from 516,073 to 448,983; NE 10-124-61 from 493,095 to 428,992; W ½ NW 15-124-61 from 224,418 to 195,243; W ½ SW 15-124-61 from 220,888 to 192,172; SE 16-124-61 from 466,594 to 405,936.

#471-474. Herman A Lier c/o Mark Thompson S 35 Rods N ½ 17-124-61 from 212,160 to 184,579; SE 17-124-61 NW of RR from 142,355 to 123,848; SW 17-124-61 Ex RR & Ex pt SE of RR from 476,237 to 414,236; NW 20-124-61 from 450,578 to 392,002.

#475-478. HGP Real Estate Limited SE 5-124-61 from 417,208 to 362,971; NE 8-124-61 from 501,124 to 435,978; SE 8-124-61 from 505,934 to 440,163; SW 28-124-61 from 461,577 to 401,572.

#479-480. James B MacDougall c/o Lance Larsen W ½ NW 19-124-61 S of RR Ex Rd from 45,134 to 39,266; SW 19-124-61 Ex Rd from 246,513 to 214,466.

#481. Jean Heinz NE 21-124-61 from 517,188 to 449,953.

#482. Jeffrey T Flihs c/o Lance Larsen N 120 Ac NE 16-124-61 from 371,877 to 323,532.

#483. Jeffrey T Flihs c/o Lance Flihs Lt 1 Flihs Family Subd E ½ 24-124-61 from 47,600 to 41,412.

#484. Joan Flihs Land Trust c/o Lance Larsen SE 34-124-61 from 491,783 to 427,851.

#485-490. John M Clark Farms Inc c/o Mark Thompson SW

3-124-61 Ex RR from 484,541 to 421,550; SE 10-124-61 from 488,449 to 424,950; E ½ 3-124-61 N of RR Ex N ½ NE from 412,954 to 359,269; NW 14-124-61 from 411,336 to 357,862; SE 15-124-61 from 443,016 to 385,423; E ½ SW 15-124-61 from 212,644 to 185,000.

#491-492. Daniel D Johnson c/o Lance Flihs TR 1 Johnsons SW SE 20-124-61 from 94,999 to 82,649; TR 2 Johnsons SW SE 20-124-61 from 24,025 to 20,901.

#493-497. Kevin Pharis Real Estate Limited Partnership NE 5-124-61 from 410,693 to 357,303; NE 9-124-61 Ex 1.12 Ac SE NE Inc Kevin Pharis 1st Cons Ease Tr from 453,168 to 394,256; NW 9-124-61 from 502,125 to 436,849; SW 9-124-61 Ex RR & Land Platted from 413,610 to 359,841; NE 32-124-61 from 514,425 to 447,550.

#498. Lance F Flihs c/o Lance Larsen S 40 Ac NE 16-124-61 from 113,748 to 98,960.

#499. Lance F Flihs Lt 2 Flihs 2nd Subd NE 24-124-61 from 15,150 to 13,180.

#500-501. Larry Flihs c/o Lance Flihs S ½ SW 27-124-61 from 224,823 to 195,596; SE 21-124-61 from 510,311 to 443,970.

#502-505. Larry K Pharis Trust E ½ NW 16-124-61 from 258,187 to 224,623; W ½ NW 16-124-61 N of RR from 133,500 to 116,145; W ½ NW 16-124-61 S of RR from 79,630 to 69,278; NW 21-124-61 Ex Land Platted from 494,856 to 430,525.

#506-514. Lee Ivan Thompson SE 9-124-61 N of RR & Bk 1-8 OP Putney from 181,511 to 157,915; SE 17-124-61 SE of RR from 321,625 to 279,814; S ½ NW 25-124-61 from 253,640 to 220,667; S ½ NE 27-124-61 from 247,855 to 215,634; N ½ NW 27-124-61 from 248,047 to 215,801; S ½ NW 27-124-61 from 256,497 to 223,152; N ½ SE 27-124-61 from 243,805 to 212,110; S ½ SE 27-124-61 from 232,241 to 202,050; SW 17-124-61 SE of RR from 12,500 to 10,875.

#515-516. Linda Gengerke Living Trust W ½ SE 36-124-61 from 255,067 to 221,908; SW 36-124-61 from 479,352 to 417,036.

#517. Lowell Harms c/o Lance Flihs Prays OL 1 NW 30-124-61 from 26,710 to 23,237.

#518. Marilyn A Schornack Trust c/o Lance Flihs S ½ SW 31-124-61 from 239,297 to 208,188.

#519. Mark J Thompson SE 9-124-61 SE of RR (Inc Bk 9-18 Putney) Ex Lt 1 Mark Thompson Add from 278,543 to 242,332.

#520-523. Mary Ann Thompson c/o Mark Thompson NE 22-124-61 Ex Land Deeded from 456,768 to 397,388; SE 22-124-61 from 504,190 to 438,645; N ½ NW 25-124-61 from 231,913 to 201,764; N ½ SW 27-124-61 from 259,882 to 226,097.

#524. MTCH LLC c/o Lance Larsen NW 11-124-61 from 454,712 to 395,599.

#525-526. Nora A Rix c/o Lance Larsen SE NE 36-124-61 from 111,632 to 97,119; SW NE 36-124-61 from 126,274 to 109,858.

#527-531. Norman M Gengerke Inc SE 13-124-61 Ex Land Platted from 377,526 to 328,448; SW 13-124-61 from 419,670 to 365,112; S ½ SE 32-124-61 from 262,546 to 228,415; S ½ NW 36-124-61 from 240,093 to 208,880; SE 35-124-61 from 477,070 to 415,050.

#532. Pamela L Gengerke Davis c/o Lance Flihs SE 23-124-61 from 441,525 to 384,126.

#533-538. Pharis Farms Inc NE 4-124-61 Inc portion Gloria Pharis Cons Ease Tr from 417,091 to 362,869; NW 4-124-61 Inc portion Gloria Pharis Cons Ease Tr from 386,774 to 336,493; SW 4-124-61 Ex Land Platted from 421,582 to 366,766; SW 14-124-61 Ex Hanson OL A from 428,374 to 372,685; W ½ SW 16-124-61 Inc Pharis Farms 1st Cons Ease Tr from 204,694 to 178,084.

#539-551. Pharis Real Estate Limited Partnership NW 5-124-61 Ex E ½ E ½ & Ex Putney Slough Tract 10 Inc Swisher Cons Ease Tr from 353,227 to 307,308; E ½ E ½ NW 5-124-61 from 118,809 to 103,364; SW 5-124-61 Ex port Putney Slough Tract 11 from 470,981 to 409,753; E ½ SW 16-124-61 from 241,284 to 209,917; Lt 1-2 NW 18-124-61 Ex Putney Slough Tract 2 from 193,251 to 168,128; E ½ NE 20-124-61 from 249,905 to 217,417; W ½ NE 20-124-61 from 260,218 to

226,390; N ½ NE 23-124-61 Ex Hwy from 214,376 to 186,507; S ½ NE 23-124-61 from 242,791 to 211,228; W ½ NE 33-124-61 from 273,589 to 238,022; S ½ NW 34-124-61 Ex Jensens OL 1 from 199,190 to 173,295; N ½ SW 34-124-61 Ex Jensens OL 1 from 203,559 to 177,096.

#552. R&R Swisher LLC N ½ NE 3-124-61 from 217,634 to 189,342.

#553. Rex A Sippel c/o

Continued from previous page

223,403. All members present voting aye. Motion carried.

GARDEN PRAIRIE TOWNSHIP:

Moved by Sutton, seconded by Fischbach to approve, per SDCL 10-11-26 the following appeals from individuals and to reduce Ag land to a factor of 0.87 of full productivity value within the assessment district of Garden Prairie Township to maintain equalization:

#603.Bingham Family Trust NW 2-121-61 Ex W ½ Lt 4 from 396,905 to 345,307.

#604-605.Bradley Larson SW 10-121-61 from 480,246 to 417,814; SE 15-121-61 from 465,251 to 404,768.

#606-607.Brent Larson Real Estate SW 28-121-61 from 338,933 to 294,872; SE 34-121-61 from 412,130 to 358,553.

#608-609.Bret Fliehs SE 7-121-61 from 444,035 to 386,310; NW 11-121-61 from 480,075 to 417,665.

#610-611.Brian Hoefft NE 10-121-61 from 485,115 to 422,050; NW 10-121-61 Ex Hoeffts OL 1 from 482,620 to 419,879.

#612.Carol Zielke Graslie SW 9-121-61 from 485,936 to 422,764.

#613.Carol J Lucas E ½ NW 36-121-61 from 185,895 to 161,729.

#614-616.Charles Sundberg SE 11-121-61 from 385,175 to 335,102; NE 12-121-61 from 359,721 to 312,957; NW 12-121-61 Ex NW from 280,768 to 244,268.

#617.Charles Johnson NW NW 12-121-61 from 134,325 to 116,863.

#618-621.Clint Sombke NE 1-121-61 Ex S Ac from 327,902 to 285,275; W ½ SE 1-121-61 from 172,891 to 150,415; SE SE 1-121-61 from 36,086 to 31,394; NE SE 1-121-61 from 61,646 to 53,632.

#622.Colleen Blume c/o Sharon Kennitz NW 33-121-61 from 465,355 to 404,859.

#623-624.Cynthe Sundin NE 22-121-61 from 402,692 to 350,342; NW 22-121-61 from 441,565 to 384,161.

#625-627.D&R Olson Decedents Trust NE 21-121-61 from 494,484 to 430,201; NW 21-121-61 from 498,354 to 433,568; SE 21-121-61 from 484,692 to 421,682.

#628-629.Dale Washnok N ½ NE 34-121-61 from 219,350 to 190,834; N ½ SW 36-121-61 from 184,371 to 160,403.

#630.Damien Krueger c/o Marjorie Krueger S ½ SE 10-121-61 from 232,241 to 202,050.

#631.Daniel Schinkel SE 2-121-61 from 369,053 to 321,076.

#632.Darlyne Johnson SW 7-121-61 from 294,449 to 256,171.

#633-634.Daryls E Kampa NE 17-121-61 from 534,334 to 464,870; SE 17-121-61 from 488,422 to 424,927.

#635.Dawn Severson-Schwarze NW 9-121-61 from 468,702 to 407,771.

#636-637.Dawn Krueger Purcell NE 36-121-61 from 314,883 to 273,949; E ½ SE 36-121-61 from 118,904 to 103,447.

#638.Donna Rossow NW 6-121-61 from 283,572 to 246,707.

#639-640.Ellingson Family Partnership SE 32-121-61 Ex Ellingsons OL 1 from 394,460 to 343,180; SW 33-121-61 Ex Ellingsons OL 1 from 453,926 to 394,915.

#641.Fliehs Trust 2017 SE 4-121-61 from 459,854 to 400,073.

#642-644.George Cross S ½ SE 16-121-61 from 229,805 to 199,930; SE 31-121-61 E of RR from 159,169 to 138,477; SW 32-121-61 from 517,811 to 450,496.

#645.Glenn Johnson SW 12-121-61 from 240,937 to 209,615.

#646.Goetz Revocable Trust S ½ N ½ SW 6-121-61 from 90,908 to 79,090.

#647-648.Grant Washnok NE 6-121-61 from 247,184 to 215,050; SE 6-121-61 from 348,346 to 303,061.

#649.Hatch Farms Inc c/o Robert Hine SE 5-121-61 from 328,792 to 286,049.

#650-677.Hutterville South Dakota SE 3-121-61 from 518,474 to 451,072; N ½ SW 3-121-61 from 243,336 to 211,702; S ½ SW 3-121-61 from 259,820 to 226,043; NW 14-121-61 from 440,560 to 383,287; SW 14-121-61 from 401,611 to 349,401; SE 18-121-61 from 442,700 to 385,149;

NE 19-121-61 from 340,715 to 296,422; NW 19-121-61 from 415,897 to 361,831; SE 19-121-61 from 455,831, 396,573; SW 19-121-61 from 472,511 to 411,084; SW 22-121-61 from 394,235 to 342,984; SW 23-121-61 from 381,525 to 331,926; NE 24-121-61 from 341,000 to 296,670; SE 24-121-61 from 306,179 to 266,376; NE 29-121-61 from 457,137 to 397,709; NW 29-121-61 from 478,512 to 416,305; SE 29-121-61 from 319,521 to 277,983; SW 29-121-61 from 401,158 to 349,007; NE 30-121-61 from 438,653 to 381,628; NW 30-121-61 from 436,556 to 379,804; SE 30-121-61 from 416,203 to 362,097; SW 30-121-61 from 411,136 to 357,688; N ½ NE 31-121-61 from 180,309 to 156,868; NW 31-121-61 from 365,212 to 317,734; SE 31-121-61 W of RR from 167,533 to 145,754; SW 31-121-61 Ex Cowie OL 1 from 317,665 to 276,369; NE 33-121-61 from 455,667 to 396,430; SE 33-121-61 from 468,864 to 407,912.

#678.Jerry Schley S ½ SW 6-121-61 from 181,488 to 157,895.

#679.Joanne F Giblin Trust NE 8-121-61 Ex Pt to Twp from 439,472 to 382,340.

#680.John & Joyce Krueger Trust SE 13-121-61 Inc Krueger Cons Easmt Tract 1 from 254,276 to 221,220.

#681.Kenneth Zielike SW 20-121-61 Ex Land Platted from 438,279 to 381,302.

#682.Kevin Rossow N ½ N ½ SW 6-121-61 from 84,612 to 73,612.

#683.KGN&M Partnership SW 11-121-61 from 487,634 to 424,242.

#684.Kristen Gonsor c/o Marjorie Krueger NE 15-121-61 from 459,635 to 399,882.

#685-690.Larry Sombke NW 1-121-61 from 430,206 to 374,279; SW 1-121-61 from 468,436 to 407,539; NE 2-121-61 from 312,282 to 271,685; N ½ NE 3-121-61 from 217,166 to 188,934; S ½ NE 3-121-61 from 241,358 to 209,982; NW 3-121-61 Ex 2 Ac from 434,957 to 378,413.

#691-693.Leon Stange NW 4-121-61 Ex Land Deeded from 339,028 to 294,954; Port SW 4-121-61 N of Mud Creek from 23,077 to 20,077; NE 5-121-61 from 398,099 to 346,346.

#694.Loren T Osterman Ellingson's OL 1 SE 32-121-61 from 88,715 to 77,182.

#695-696.Margaret R Marten Trust W ½ E ½ NW 16-121-61 from 109,012 to 94,840; SW 15-121-61 from 448,195 to 389,929.

#697-698.Marla Beineke Revocable Living Trust N ½ SE 10-121-61 from 232,951 to 202,667; SE 12-121-61 from 423,831 to 368,733.

#699-700.McAlister Living Trust NE 9-121-61 from 471,131 to 409,884; SE 9-121-61 from 466,395 to 405,764.

#701.Gregory Peterson NW 15-121-61 from 448,735 to 390,399.

#702.Richard Zielike NW 20-121-61 from 476,893 to 414,897.

#703-704.Richard Binger S ½ NE 31-121-61 from 155,478 to 135,266; NW 32-121-61 from 401,929 to 349,678.

#705.Robert Rossow SW 4-121-61 & Port S & E of Mud Creek & Ex Land Deeded from 445,193 to 387,318.

#706.Robert Krueger SE 14-121-61 Inc Krueger Cons Easmt Tract 1 from 272,578 to 237,143.

#707-708.Robert A & Ann Winegar Family Trust NE 16-121-61 from 487,051 to 423,734; SW 16-121-61 from 471,104 to 409,860.

#709-710.Ryckman Family Land Lmtd SE 8-121-61 from 465,418 to 404,913; SW 8-121-61 from 429,963 to 374,068.

#711-712.Schley Farms Inc NW 7-121-61 from 365,988 to 318,409; SW 17-121-61 from 420,059 to 365,451.

#713-717.Schley Real Estate Limited SW 5-121-61 from 400,323 to 348,281; NE 7-121-61 from 184,996 to 160,947; NW 8-121-61 from 348,186 to 302,922; NW 17-121-61 from 442,036 to 384,571; SW 18-121-61 from 493,251 to 429,128.

#718-719.Scott L Krueger NW 24-121-61 from 396,687 to 345,118; SW 24-121-61 from 372,576 to 324,141.

#720.Selma Jean Mitchell Trust N ½ 18-121-61 from 945,729 to 822,785.

#721.Sharon D Kemnitz Trust c/o Ellingson Family Partnership NW 34-121-61 Ex N 488' of W 435' from 465,731 to 405,186.

#722-723.Steven Schaller N ½ NW 5-121-61 from 137,612 to 119,722; S ½ NW 5-121-61 from 183,447 to 159,599.

#724-725.Steven Krueger NW 13-121-61 from 469,713 to 408,650; SW 13-121-61 Inc Krueger Cons Easmt Tract 2 from 435,568 to 378,943.

#726.Steven Jeschke NE 14-121-61 from 331,551 to 288,449.

#727-731.Steven Tewksbury SE 23-121-61 from 381,681 to 332,062; NE 26-121-61 from 375,187 to 326,413; W ½ NW 36-121-61 from 199,938 to 173,946; W ½ SE 36-121-61 from 116,001 to 100,921; SE 26-121-61 from 404,514 to 351,927.

#732.Steven Schaller NE 25-121-61 from 326,198 to 283,793.

#733-748.Steven Dunker Living Trust N 79 Rods of W 111 Rods & S 81 Rods of W 49.5 Rods SE 22-121-61 from 144,389 to 125,618; E 49 Rods of SE & E 61.5 Rods of S 81 Rods of W 111 Rods SE 22-121-61 from 171,862 to 149,520; NW 25-121-61 from 317,912 to 276,584; SE 25-121-61 from 327,434 to 284,868; SW 25-121-61 from 308,823 to 268,676; N ½ NW 26-121-61 from 212,073 to 184,504; S ½ NW 16-121-61 from 215,993 to 187,914; SW 26-121-61 from 428,295 to 372,617; NE 27-121-61 from 382,719 to 332,965; N ½ NW 27-121-61 from 147,173 to 128,040; S ½ NW 27-121-61 from 208,638 to 181,515; SE 27-121-61 from 443,918 to 386,209; SW 27-121-61 from 472,971 to 411,485; E 64 Ac NE 28-121-61 Ex Land Deeded from 60,694 to 52,804; SE 28-121-61 from 461,135 to 401,187; NE 35-121-61 Ex Land Platted from 406,471 to 353,630.

#749-750.Steven W Schaller SW 34-121-61 Inc Otts OL 1 & Schallers OL 1 from 484,435 to 421,458; S ½ SW 36-121-61 from 169,907 to 147,819.

#751.Svarstad Management NE 32-121-61 from 464,624 to 404,223.

#752-753.Timothy M Flihs NE 4-121-61 Ex Land Platted from 311,562 to 271,059; W ½ Lt 4 NW 2-121-61 from 46,123 to 40,127.

#754-765.Todd Osterman E ½ E ½ NW 16-121-61 from 53,842 to 46,843; NW NW 16-121-61 from 140,531 to 122,262; SW NW 16-121-61 from 132,080 to 114,910; NE SE 16-121-61 from 103,973 to 90,457; NW SE 16-121-61 from 97,094 to 84,472; NE 20-121-61 from 481,672 to 419,055; SE 20-121-61 from 464,811 to 404,386; SW 21-121-61 from 451,950 to 393,196; W 96 Ac NE 28-121-61 from 104,276 to 90,720; N 52 Rods of E 39 Rods & N 132 Rods of 25 Rods W of E 39 Rods NE 28-121-61 from 34,079 to 29,649; NW 28-121-61 Ex NE from 172,750 to 150,293; NE NW 28-121-61 from 91,592 to 79,685.

#766-769.William W Schuelke S ½ NE 34-121-61 from 196,987 to 171,378; NW 35-121-61 from 395,384 to 343,984; SE 35-121-61 from 398,373 to 346,585; SW 35-121-61 from 415,111 to 361,147.

#770-774.YeVonne Siefken SW 2-121-61 from 465,728 to 405,183; NE 11-121-61 from 324,968 to 282,722; NE 13-121-61 from 406,914 to 354,015; NE 23-121-61 from 411,011 to 357,580; NW 23-121-61 from 319,425 to 277,900. All members present voting aye. Motion carried.

WEST HANSON TOWNSHIP: Moved by Sutton, seconded by Fischbach to approve, per SDCL 10-11-26 the following appeals from individuals and to reduce Ag land to a factor of 0.87 of full productivity value within the assessment district of West Hanson Township to maintain equalization:

#775.3L Real Estate Limited NE 8-122-61 from 206,690 to 179,820.

#776-778.Abeln Limited Partnership c/o Douglas Abeln NW 6-122-61 from 469,772 to 408,701; SW 6-122-61 from 486,408 to 423,174; NW 14-122-61 from 432,315 to 376,114.

#779-780.Aberdeen Ventures LLC SE 2-122-61 Inc Portion Martin Cons Ease Tr from 56,783 to 49,401; NE 11-122-61 Inc portion Martin Cons Ease Tr from 21,304 to 18,534.

#781-783.Arnold Bahr NE 13-122-61 from 233,691 to 203,311; N ½ SW 13-122-61 from 142,874 to 124,300; S ½ SW 13-122-61 from 163,062 to 141,863.

#784.Audrey E Jacobson c/o Clinton Jacobson S ½ SW 11-122-61 from 86,035 to 74,850.

#785.Audrey K Bender NW 7-122-61 from 472,723 to 411,269.

#786.Audrey Paepke c/o William Paepke 58 Ac S of N 40 Ac NE 34-122-61 from 158,000 to 137,460.

#787-788.Beatrice Julson Trust c/o Chris Julson NE 17-122-61 Ex land Deeded from 208,234 to 181,163; NW 21-122-61 from

173,982 to 151,364.

#789-790.Bob V Walter S ½ SE 6-122-61 from 140,355 to 122,108; NE 3-122-61 from 377,999 to 328,859.

#791-794.Bret Flihs SE 30-122-61 from 160,525 to 139,656; NW 31-122-61 from 321,853 to 280,012; SE 31-122-61 from 304,116 to 264,581; SW 30-122-61 from 389,255 to 338,651.

#795.Carla M Jeschke c/o Steven Jeschke NW 28-122-61 from 204,450 to 177,871.

#796-803.Carol A Bade N ½ SE 21-122-61 from 211,776 to 184,245; S ½ SE 21-122-61 from 206,165 to 179,363; NE 28-122-61 from 412,104 to 358,530; N ½ NE 33-122-61 from 189,942 to 165,249; S ½ NE 33-122-61 from 196,268 to 170,753; NW 33-122-61 from 333,852 to 290,451; SE 33-122-61 from 392,372 to 341,364; E ½ SW 33-122-61 Ex Hwy from 155,770 to 135,520.

#804-806.Charles A Dirks SE 9-122-61 Ex Land Platted from 346,146 to 301,147; NW 17-122-61 from 282,762 to 246,002; SW 17-122-61 from 175,495 to 152,680.

#807.Charles L Hoops E ½ E ½ SE 24-122-61 Ex 2.42 Ac for Hwy from 60,383 to 52,533.

#808.Charlotte Martin E ½ SW 12-122-61 Inc Martin 2nd Cons Ease Tr 1 from 120,859 to 105,147.

#809.Clint Sombke SE 34-122-61 ex Hwy from 478,772 to 416,531.

#810-812.Daniel Schinkel NE 26-122-61 from 222,071 to 193,201; E ½ E ½ 35-122-61 Ex Hwy & Ex Land Platted Inc Schinkel 1st Cons Ease Tr from 184,664 to 160,658; S ½ SW 36-122-61 Ex Hwy from 207,679 to 180,681.

#813.Darin L Stange SW 32-122-61 from 239,780 to 208,608.

#814-818.Darlys E Kampa NE 19-122-61 from 274,727 to 239,012; NW 19-122-61 from 397,918 to 346,188; SE 19-122-61 from 282,579 to 245,843; SW 19-122-61 from 432,622 to 376,381; NW 30-122-61 from 391,082 to 340,241.

#819-820.David A VonWald c/o Jack VonWald SW 5-122-61 from 158,089 to 137,537; NW 8-122-61 from 281,909 to 245,260.

#821-822.Delores J Ness Revocable Trust c/o Allen Ness Lt 3-4 & SE NW 5-122-61 from 122,287 to 106,389; SW NW 5-122-61 from 45,229 to 39,349.

#823.Dolores M Inman NE 31-122-61 from 164,186 to 142,841.

#824.Donald Bartz N ½ NW 26-122-61 from 240,785 to 209,482.

#825-826.Donald Fletcher c/o Eugene Dobberpuhl NW 34-122-61 Ex 1260' E of W 325' of N 346' & Ex Land Platted from 300,841 to 261,731; SW 34-122-61 Ex Hwy & Ex Land Platted from 370,900 to 322,683.

#827.Donna Moffet S 60 Ac NE 34-122-61 from 165,679 to 144,140.

#828-829.Doris Zoellner Lt 1-2 & S ½ NE 6-122-61 from 365,043 to 317,587; N ½ SE 6-122-61 from 169,448 to 147,419.

#830-833.Double H Limited NW 3-122-61 from 436,226 to 379,516; S ½ NE 9-122-61 from 222,043 to 193,177; SW 24-122-61 from 463,773 to 403,483; SE 25-122-61 from 337,709 to 293,806.

#834-838.Edward J Oliver SW 2-122-61 from 457,671 to 398,173; S ½ S ½ NW 11-122-61 from 82,875 to 72,101; N ½ NW 11-122-61 from 201,547 to 175,345; N ½ S ½ NW 11-122-61 from 90,526 to 78,758; N ½ SW 11-122-61 from 162,380 to 141,270.

#839.Edwin F Westover Trust-ee N ½ 2-122-61 from 892,220 to 776,231.

#840-841.Ehresmann Land Limited SE 26-122-61 from 224,011 to 194,889; W ½ E ½ 35-122-61 from 342,826 to 298,258.

#842.Ellen J Leonhardt Revocable Trust W ½ W ½ SE & W ½ E ½ W ½ SE 24-122-61 from 136,917 to 119,117.

#843.Flihs Trust 2017 SE 3-122-61 from 415,646 to 361,612.

Brown County April 10, 2018

Meeting Minutes APRIL 10, 2018 – GENERAL MEETING

Meeting called to order by Commission Chair Fjeldheim at 8:45 A.M. in the Commissioner's Chambers, Courthouse Annex, Brown County, SD. Present were Commissioners Hansen, Sutton, Fischbach and Kippely. Commissioner Fischbach led the Pledge of Allegiance.

MINUTES: Moved by Fischbach, seconded by Kippely to approve the Joint City/County Meeting Minutes of April 2, 2018 and the General Meeting Minutes of April 3, 2018. All members present voting aye. Motion carried.

CLAIMS: Moved by Sutton, seconded by Hansen to approve the following claims:

Insurance: SDACC \$14,335.00.

Professional Fees: Avera St. Luke's \$56,50; Bantz, Gosch & Cremer \$6,209.04; Burleigh Co. Sheriff's Dept. \$35.00; Certified Languages \$1,122.00; Dean Schaefer Court Reporting \$270.00; Dohrer Law Office \$714.40; Eide Bailly \$500.00; Helms & Assoc. \$11,000.00; Mark Katterhagen \$30.00; KCH Law \$163.89; Kuck Law Office \$857.00; Lincoln Co. Treasurer \$645.44; Darcy Lockwood \$30.00; Marco \$2,257.00; Richardson, Wyly, Wise, Sauck \$968.20; Jennifer Ringkob \$30.00; SD Dept. of Revenue & Regulation \$3,656.32; Christy Griffin-Serr Law Office \$1,927.00; Siegel, Barnett & Schutz \$2,455.25; Tammy Stolle Court Reporting \$167.60; Taliaferro Law Firm \$1,264.30; Alexander Voisin \$226.82; Yankton Co. Sheriff Office \$100.00.

Publishing: Aberdeen American News \$1,662.78; ECM Publishers \$65.00; Forum Communications \$32.62; Groton Independent \$134.69; Hub City Radio \$600.00.

Radios: Dakota Electronics \$92.90.

Repairs & Maintenance: Aberdeen Plumbing & Heating \$492.96; Crawford MS&F \$2,952.39; Crawford Trucks & Equip. \$4,382.00; Dakota Electronics \$917.00; DFP \$2,516.30; Dakota Tree Co. \$ 925.00; DMI \$9,041.96; Gardner Locksmithing \$765.00; Great Western Tire \$4.00; Helms & Assoc. \$500.00; House of Glass \$30,910.92; Hoven Auto Repair \$21.00; J. Gross Equip. \$19.81; Lawson Products \$11.99; Lucy Lewno \$320.00; Pierson-Ford \$2,914.30; PowerPlan \$10,636.86; Schwan Welding \$412.60; TranSource \$6,111.88; Wallwork Truck Center \$14.75; Walth Safety Service \$419.45; Woodman Refrigeration \$104.08.

Supplies: AgTegra \$6,344.47; American Alliance of Museums \$275.00; Ameripride \$207.26; Assn of SD Museums \$100.00; Bakken Build Maint. \$500.00; Brite Computers \$3,697.00; Butler Machinery \$51.09; Cash-Wa \$6,946.90; Civil Air Patrol \$200.00; Crawford MS&F \$591.40; Crawford Trucks & Equip. \$4,868.17; Crescent Electric \$180.64; Dakota Electronics \$92.50; DFP \$675.37; Dakota Oil \$254.00; DSG \$132.17; Dean Foods \$637.50; DMI \$3,930.81; Earthgrains \$842.93; Farnam's \$131.82; Geffdog \$125.00; Great Western Tire \$621.40; Heartland Paper \$129.78; Hedahl's Auto Value \$12.96; IDC \$35.09; Interstate Battery \$124.95; J Gross Equip. \$204.61; Lar-Jo's \$455.50; Lawson Products \$88.87; Leidholdt Tool Sales \$112.30; Lucy Lewno \$12.94; Mac's \$114.67; Matthew Bender & Co. \$50.00; Menards \$142.57; Midstates Printing \$114.44; Midwest Card & ID Solutions \$48.90; Rinse & Go \$100.00; Pierson-Ford \$6,047.80; PowerPlan \$1,365.13; Productivity Plus \$67.49; Rixstine Trophy Co. \$397.17; Running's \$324.69; Sander's Sew 'n' Vac \$17.97; Share Corp. \$393.40; Tractor Supply Co. \$69.77; TranSource \$188.79; Wallwork Truck Center \$81.58; Walth Safety Service \$46.00; Web Water Bottling Co. \$26.00; Dean Zumbaum \$10.32.

Travel & Conference: Delta Hotels \$228.00; Logan Flack \$150.40; Sarah Hartje \$45.12; Rachel Kippely \$197.40; Jennifer Ringkob \$56.87; Chris White \$152.00.

Utilities: Aberdeen City Treasurer \$1,212.25; AT&T \$313.76; CenturyLink \$234.66; City of Hecla \$231.80; Economy Propane \$1,398.90; Exec. Mgmt. \$131.43; Midcontinent \$629.92; NWPS \$5,271.05; Town of Frederick \$50.00.

Other: Aberdeen Advanced Care Ambulance \$237.63; SD-

ACO \$862.00. All members present voting aye. Motion carried.

HR REPORT: Moved by Sutton, seconded by Fischbach to approve the following Commission Assistant/HR Office Report, which includes the following personnel changes:

Acknowledge resignation of Peter Hesla part-time Landfill Scale Operator, effective May 12, 2018 and approve Don Fischer (currently part-time in Auditor's Office) to also work part-time at the Landfill at \$15.41 (same wage), effective April 30, 2018.

Approve hiring Damian Bahr on a part-time "as needed" basis until the investigator positions have been filled and trained, effective April 9, 2018 at \$24.01 per hour.

All members present voting aye. Motion carried.

LEASE AGREEMENTS: Moved by Kippely, seconded by Sutton to approve and authorize the Chair sign the following agreements: Maycee Albrecht for lease of the Richmond Lake Youth Camp Lodge on October 13-14, 2018 with permission to serve alcoholic beverages; Allison Hubert for lease of the Richmond Lake Youth Camp Lodge on May 26-27, 2018; Jason Kumpf for lease of the Richmond Lake Youth Camp Lodge on September 22-23, 2018; Kathy Jensen for lease of the Club House on June 9-10, 2018 with permission to serve alcoholic beverages; Cameron Lux for lease of the Richmond Lake Youth Camp Lodge on May 5, 2018 with permission to serve alcoholic beverages. All members present voting aye. Motion carried.

FAIR CONTRACT: Moved by Fischbach, seconded by Sutton to approve and authorize the Chair sign the following contract for the 2018 Brown County Fair: Wrangler Team Roping for roping event in exchange for advertising, volunteers and use of arena/chutes. All members present voting aye. Motion carried.

UNCOLLECTIBLE TAX LIST: Moved by Hansen, seconded by Sutton to acknowledge uncollectible tax list (two parcels), as submitted by Sheila Anderson, Brown County Treasurer. All members present voting aye. Motion carried.

INTEREST STATEMENT: Moved by Fischbach, seconded by Kippely to accept for filing the January - March 2018 Interest Statement in amount of \$8,887.63, submitted by County Treasurer Sheila Anderson. All members present voting aye. Motion carried.

ELECTED OFFICIALS SALARY: Moved by Sutton, seconded by Hansen to set a pro-rated annual salary of \$55,000.00 for the individuals elected to the offices of Register of Deeds and Auditor during the 2018 Elections, to be effective upon individuals taking their Oath of Office. All members present voting aye. Motion carried.

BID AWARD RLYC LODGE ROOF: Moved by Fischbach, seconded by Kippely to award bid, submitted by Grote Roofing, Inc. in amount of \$55,840.00 for labor and material for the Richmond Lake Youth Camp Lodge Roofing Project (only bid received). All members present voting aye. Motion carried.

SECURITY UPDATE: Moved by Kippely, seconded by Fischbach to approve expenditure of \$1,750.11 to House of Glass for labor and material for installation of dividers between the customer windows at the Treasurer's Office. All members present voting aye. Motion carried.

BID AWARD WEED & PEST CHEMICAL FOR 2018: Moved by Sutton, seconded by Fischbach to award the following bids for Chemical for the 2018 Weed & Pest Spraying Season: Azelis/ADAPCO - Bio-Mist 3+15 @ \$55.00 per gal, Altsid XR Briquets @ \$734.80 per case; VanDiest Supply Company - Bio-Mist 3+15 @ 69.50 per 2 1/2 gal, 4# Round-Up @ 11.79 per gal, 4# Round-Up @ 11.79 per gal, 4# 2-4, D Choline @ \$17.88 per gal, Overdrive @ 32.47 per lb, Tempo 2 @ 36.47 per gal, Tordon 22K @ \$38.74 per gal, Guardian @ \$18.01 per gal, Milestone @ \$277.00 per gal, Vessel @ \$20.34 per gal; State of SD Contract - Premier 90 @ \$8.09 per gal, Rodeo or equivalent @ \$14.49 per gal, Mojave @ \$6.88 per lb, Forefront @ \$44.50 /er gal, Vanquish @ \$34.09 per gal, Payload (Lockdown) @ \$3.96

per oz, Piper @ \$5.63 per oz; and further reject the following: VanDiest Supply Company Co - Bio-Mist 3+15 @ 66.35 per gal, Premier 90 @ \$20.08 per gal, Rodeo or equivalent @ \$15.63 per gal, Mojave @ 7.74 per lb, Forefront @ \$46.97 per gal, Altsid XR Briquets @ \$734.80 per case, Vanquish @ \$35.08 per gal, Payload (Lockdown) @ \$4.75 per oz, Piper @ \$6.55 per oz. All members present voting aye. Motion carried.

ABATEMENTS: Moved by Sutton, seconded by Kippely to approve the following Abatements: Parcel Key #4955 @ \$1,331.26; Parcel Key #4954 @ \$1,577.36; Parcel Key #4950 @ \$1,247.60; Parcel Key #4949 @ \$21.47. All members present voting aye. Motion carried. Moved by Hansen, seconded by Fischbach to deny the following Abatements, per SDCL 10-18-1.1(time allowed for abatement or refund has expired): Parcel Key #4955 @ \$1,035.84; Parcel Key #4954 @ \$1,076.35; Parcel Key #4950 @ \$694.02; Parcel Key #4949 @ \$16.77. All members present voting aye. Motion carried.

BENEFITS SPECIALIST POSITION: Moved by Sutton, seconded by Hansen to authorize advertising a part-time Benefits Specialist position (up to 19 1/2 hours per week) salary DOE. All members present voting aye. Motion carried.

EXECUTIVE SESSION: Moved by Hansen, seconded by Kippely to go into executive session for personnel discussion, per SDCL 1-25-2(1) with Gary Vetter, Maxine Fischer and Sara Swisher in attendance. All members present voting aye. Motion carried. The Chair declared the executive session closed, with no action taken as a result of the discussions.

ADJOURNMENT: Moved by Kippely, seconded by Sutton to adjourn the Brown County Commission at 9:58 a.m. All members present voting aye. Motion carried.

Maxine Fischer, Brown County Auditor
Published once at the total approximate cost of \$89.32. 15810

Brown County Ord. 474

Stern Rezoning

ORDINANCE #18-03-01/474
AN ORDINANCE AMENDING
ORDINANCE NO. 1164
TO REZONE CERTAIN DESCRIBED PROPERTY

BE IT ORDAINED by the Brown County Commission, Brown County, South Dakota, that the Petition to Amend Ordinance No. 1164 to rezone the following described property filed by Cindy L. Stern is hereby granted and Ordinance No. 1164 is hereby amended to change the zoning on the following described property from (A-1) Agricultural District to (M-AG) Mini-Agricultural District, said property is described as follows:
Lot 1, Stern Subdivision in the SW 1/4 of Sec 28-T123N-R63W of the 5th P.M., Brown ... County, SD (2507 and 2521 S Melgaard Road)

BE IT FURTHER ORDAINED by the Brown County Commission, Aberdeen, South Dakota, that the zoning official for the County of Brown is hereby authorized to change the official zoning map for the County of Brown to reflect this Ordinance.

Notice of Hearing: March 14 & 21, 2018

Passed First Reading: March 26, 2018

Passed Second Reading: April 2, 2018

Adopted: April 2, 2018

Published: April 11, 2018

Effective Date: May 1, 2018

Doug Fjeldheim, Chair

Brown County Commission

ATTEST:

Maxine Fischer, Brown County Auditor

Published once at the total approximate cost of \$14.89. 15811

Brown County BC 13

Asphalt Project

ADVERTISEMENT FOR SEALED BIDS
BROWN COUNTY HWY 13 ASPHALT CONCRETE SURFACING BROWN COUNTY, SD
Sealed Bids will be received by the Brown County Commission, Brown County Courthouse Annex, 25 Market St., Aberdeen, South Dakota until 8:50 AM local time on the 24th day of April, 2018 for the above referenced project. Bids shall be prepared and submitted in accordance with the Bidding Document. Brown County reserves the right to accept or reject any and/or all Bids as set forth in the Bidding Documents.

At or shortly after the time named above and within the meeting of the County Commission, such Bids will be publicly opened and read aloud.

The Project includes asphalt concrete surfacing at two locations, total length of approximately 6.7 miles on Brown County Hwy. 13. The project consists of approximately 10,000 tons of asphalt paving.

Each bid shall be accompanied by a Bid Security as described in the Bidding Documents. The Successful Bidder will be required to provide Payment and Performance Bonds as described in the Bidding Documents.

Bidding Documents may be examined at the locations listed: Brown Co. Hwy. Dept., 3133 8th Ave. NE, Aberdeen, SD 57401. Ph: 605-226-7118

Clark Engineering Corp., 3314 Milwaukee Ave NE Ste. 2, Aberdeen, SD 57401. Ph: 605-225-3494

Clark Engineering Corp., 1410 W. Russell St., Sioux Falls, SD 57104. Ph: 605-331-2505

Clark Engineering Corp., 114 1st ASve. NW, Watertown, SD 57201. Ph: 605-878-0414

Clark Engineering Corp., 1205 N. Harrison Ave. Ste. 101, Pierre, SD 57501. Ph: 605-494-0273

The Bidding Documents may also be examined at the following locations: Aberdeen, SD Builders Exchange; Rapid City, SD Builders Exchange; Sioux Falls, SD Builders Exchange; Plains Builders Exchange, Sioux Falls, SD; Dodge Data & Analytics, Hot Springs, AR; Construction Plans Exchange of Bismarck-Mandan, Bismarck, ND; or Construction Plans Exchange of Fargo-Moorhead, Fargo, ND.

An electronic copy of the Bidding Documents on a compact disc may be obtained from the Aberdeen office of Clark Engineering Corporation upon payment of \$20.00 to Clark Engineering for shipping and handling or Plans and Specifications may be downloaded from the http://www.clark-docs.com web site upon a payment of \$20.00. All payments are non-refundable. Upon request, one copy of the Bidding Documents shall be furnished, without charge, to each Contractor resident in South Dakota who intends, in good faith, to bid upon the project.

Maxine Fischer, Brown County Auditor

Published twice at the total approximate cost of \$50.44. 15791

(April 11 & 18, 2018)

Claremont Town April 10 Meeting Minutes

The Board of Trustees for the Town of Claremont met on 4-10-18 at 7:00p.m. in City Hall. President Johnson called the meeting to order with trustees Spencer and Rasmussen present. On a motion by Rasmussen and seconded by Spencer the minutes of the March meeting were approved as read. On a motion by Spencer and seconded by Rasmussen the following warrants allowed: General:

James valley, phone and internet, 86.26; NWS, lights, 283.84; Hanse Service center, ag diesel/snow removal ,101.70;IRS, fed quarterly report, 323.51; Groton Daily Independent, publishing, 13.66; Unemployment Ins. S>D. quarterly report, 3.47; Jason Spencer, 10 hrs. snow removal, 147.76; First State Bank, loan payment, 817.63; Charla Rye, ink, folders, 85.38; Charla Rye wage, 350.00; WSSW: S.D. Dept of Health, water sample, 15.00; NWS, water and sewer, 662.74; BDM, water used, 795.40; Melinda Spencer, meter reading, 185.10; With no further business before the Board a motion was made by Rasmussen to adjourn and seconded by Spencer. Motion carried.

C.Rye F. O.

Published once at the total approximate cost of \$10.77. 15812

Columbia City April 10 Meeting Minutes

City of Columbia Council Meeting

April 10, 2018 7pm
The April 3rd meeting was rescheduled due to lack of quorum. CALL MEETING TO ORDER – 7:00 p.m.

ROLL CALL – Andrew Davis, Ellen Harr, Corey Mitchell, Cara Dennert

Public attending – Jeremy Dosch

Corey Mitchell called the meeting to order. Minutes were passed out from the March meeting. Ellen Harr made a motion

to accept the minutes as presented. Andrew Davis seconded the motion. All in favor – motion carried.

WARRANT VOUCHERS

Web Water – 4100.00 and 30.68; Wolf Construction – 26,518.15 and 17,798.14; Northwestern Energy – 771.36 and 743.80 ; GDI News – 16.93; JVT – 142.52; Sight and Sound – 2147.96; US Treasury – 1519.48; SD Unemployment Division – 819.23; Jeremy Dosch – 489.98; Cara Dennert – 823.50; Corey Mitchell – 170.17; Ellen Harr – 107.06; Cole Kampa – 140.00 and 197.03 and 90.53; Tyler Kampa – 107.06; Andrew Davis – 140.00; Runnings – 16.69; SDPA – 3781.57; Runnings – 39.96; Double Duty Storage – 500.00

Ellen Harr made a motion to accept the vouchers as presented. Andrew Davis seconded the motion. All in favor – motion carried.

COMMUNITY COMMENTS - none

CORRESPONDENCE - none

UNFINISHED BUSINESS -

Cole picked up park signs. Jeremy will put them up.

Nuisances - no report

Streets - there was discussion on road drainage issues

Parks - waiting on the frost

Lagoon/sewer - waiting on the weather

Sewer accounts - nothing new

Rubble Site - there was an inspection this past week. They will send recommendations.

New Shop - Sheet rock is going up. Plumbing inspector was here. The overhead doors and the tinning should be finished this week.

NEW BUSINESS

City Council Election - There is no election this year. A petition from Ellen Harr for the 2 yr Ward Columbia City Council term was accepted as presented.

Ellen Harr was reappointed for a two year term. Andrew Davis is not renewing his seat on the council. The board will seek a replacement with the appointment in May.

FINANCIAL REPORT - was presented and approved.

March 31, 2018 balances: SF - \$137,963.51; GF - \$135,917.88; FIT - \$13,511.16

Andrew Davis made a motion to adjourn. Ellen Harr seconded the motion. All were in favor – meeting adjourned.

Next Meeting: May 1, 2018 7pm

Submitted by Cara Dennert, Finance Officer

Published once at the total approximate cost of \$24.69. 15813

Brown County Neitzel Rezoning Notice

NOTICE OF HEARING OF THE ABERDEEN CITY COUNCIL

AND THE BROWN COUNTY COMMISSION

REGARDING A PETITION TO REZONE CERTAIN PROPERTY

A public hearing will be held by the Aberdeen City Council and the Brown County Commission on the 23rd day of April 2018, beginning at 5:30 p.m. in the Aberdeen City Council Chambers, 123 South Lincoln Street, to consider the petition filed by Alan Neitzel, to amend Ordinance No. 1164 to rezone the following described property from its present zoning designation of (R-1) Low Density Residential District, (M-AG) Mini-Agricultural District, and (A-1) Agricultural District to

(M-AG) Mini-Agricultural District, said property being described as follows:

Proposed Lot 1, Neitzel First Subdivision in the NW 1/4 of Sec 6-T123N-R63W of the 5th P.M., Brown County, SD (3060 North Dakota Street)

The public is invited to attend the hearing and to present testimony and comments pertaining to the petition to amend Ordinance No. 1164 to rezone the above described property. At the conclusion of the hearing, each board may adopt first reading of Ordinance #18-04-02/475 granting the petition to amend Ordinance No. 1164 and granting the petition to rezone said property. Dated this 2nd day of April 2018.

ATTEST: Karl Alberts, Finance Officer

Maxine Fischer, Brown County Auditor

Published twice at the total approximate cost of \$27.85. 15783

(April 11 & 18, 2018)

(M-AG) Mini-Agricultural District, said property being described as follows:

Proposed Lot 1, Neitzel First Subdivision in the NW 1/4 of Sec 6-T123N-R63W of the 5th P.M., Brown County, SD (3060 North Dakota Street)

The public is invited to attend the hearing and to present testimony and comments pertaining to the petition to amend Ordinance No. 1164 to rezone the above described property. At the conclusion of the hearing, each board may adopt first reading of Ordinance #18-04-02/475 granting the petition to amend Ordinance No. 1164 and granting the petition to rezone said property. Dated this 2nd day of April 2018.

ATTEST: Karl Alberts, Finance Officer

Maxine Fischer, Brown County Auditor

Published twice at the total approximate cost of \$27.85. 15783

(April 11 & 18, 2018)

State of S.D. Estate of

Gilbert Hinkelman

STATE OF SOUTH DAKOTA

COUNTY OF BROWN

IN CIRCUIT COURT

FIFTH JUDICIAL CIRCUIT

IN THE MATTER OF THE ESTATE OF GIBLERT HINKELMAN, DECEASED

06PRO.018-000033

NOTICE TO CREDITORS

Notice is given that on the 3rd day of April, 2018, Delbert Hinkelman, whose address is set forth below, was appointed as personal representative of the estate of Gilbert Hinkelman.

Creditors of the decedent must file their claims within sixty (60) days after the date of mailing or delivery of this written notice, whichever is later, or be forever barred.

Claims may be filed with the personal representative or may be filed with the Clerk of Courts and a copy of the claim mailed to the personal representative.

Dated this 3rd day of April, 2018.

/s/ Delbert Hinkelman
Delbert Hinkelman

13 East 10th Avenue
Groton, SD 57445

(605) 216-6805
Clerk of Courts

Brown County Courthouse
25 Market Street
Aberdeen SD 57401

Richard Kolker, Attorney
PO Box 467
Groton, SD 57445

(605)397-8464
tdlaw@nvc.net
(0411.0425)

Published 3 times at the total approximate cost of \$37.18. 15773

15773

15773

15773

15773

15773

15773

15773

15773

15773

15773

15773

15773

15773

15773

15773

15773



Freeland's 50th Anniversary

John and Shari Freeland of Houghton celebrated their 50th wedding anniversary on March 22, 2018. They will be honored with an open house celebration on Saturday, April 21, 2018 from 4-8 pm at the American Legion in Claremont. The honorees request no gifts.

Dispute arises on city's SW border

There is a dispute on the city border on the southwest part of Groton. There are two different versions of the area which includes the development property and some farm property. Gene Loeschke from the Brown County Assessor's office presented the map that the county has that states the property is within the city limits. The city map on file shows it outside of the city limits. Both maps are made by Clark Engineering and no one is for sure of which map is correct. Loeschke said he needs to know so the property is taxed correctly.

The city will need to do more investigating into the situation and notify the county of its results. The issue came up when an equalization claim was filed with Groton Township; however, they stated that it belonged to the city. Then the border was found to be in conflict.

The council gave Terry Herron, Groton's city supervisor, permission to rent a crack filling machine to fill cracks in the streets. Herron said it would cost around \$10,000 to have it hired done while the city could rent the machine and pay around \$4,000, which includes two pallets of tar. Also, a Kerf Cutter for water gate valve boxes was discussed. A presentation was made at the meeting. The Kerf Cutter would allow the city to cut off the damaged valve box and replace it with a new one without having to tear up the street around it. The Kerf Cutter would be around \$3,300 for the kit. A salesman will come around to demonstrate it and then the city will decide if it works as easy as it is shown on the video.

The electrical pole behind MJ's was discussed. The pole has been hit several times over the last few years and is on the city's list to be removed. Now that the trees are being removed behind the First State Bank, there is no more need to put the whole stretch into underground, according to Electric Superintendent Shawn Lambertz. The scope of the project could be reduced down so the pole behind MJ's Sinclair could be removed.

Herron also talked about a hoop barn to house the salt sand that is currently being exposed to the elements. The hoop barn would cost around \$22,000. It would eliminate the need of using tires to hold down a tarp as the tires are a mosquito haven. No action was taken.

The Billy Vander Vorste family has donated two benches for the city park.

City Finance Officer Hope Block was authorized to attend the Northeast Area Finance Officer Group Meeting April 19 in Aberdeen and to attend the Human Resource and Finance Officer School in Sioux Falls June 5-8.

The city's share of \$5,000 from Heartland Consumers Power District for rebates has already been used up. No more water heater rebates or LED lighting rebates can be made for 2018.

The council hired Susan Fjeldheim as the U12 softball coach, Bradley Penning as the U10 softball coach and Kayla Krause as the U8 softball coach. In addition, Alyssa Locke and Madison Bjerke were hired as ticket takers and Peyton Johnson was hired as a groundskeeper.

Rip'n Ravel CFEL

The Rip'n Ravel CFEL Extension club meet on April 2 at the home of Rose Waage. Ten members were present. President Ella Johnson Presided. Six members will attend the Area III meeting on April 12th in Aberdeen. Theme: "Tea for You and Me"- program- "The fabulous Purse Lady", cost \$10.00. A best of class Award of \$15.00 will be sent to the Br. Co. Fair Board to be used for the Fair in August. Beverly Sombke's name will be placed in nomination for the "Spirit of CFEL Award". The May 7th meeting is at the home of Carol Dohman and the lesson will be A C T Tour. Upcoming events: Spring Council and Recognition Tea- April 2, 2018, Br.CO. Courthouse Community room.

Bahr Family News

On March 31 there was a get together at an Aberdeen restaurant to celebrate the 21st birthday of Stevie Fey, Watertown. Those helping him celebrate were Marvin Bahr, Brookings; Alvin and Donna Bahr Turton; Mike and Roxanne Fey, Ferney, Nicole Fey, Watertown.

On April 1 Roxanne and Mike Fey, Ferney; hosted Easter dinner. Those in attendance were Marvin Bahr, Brookings; Alvin and Donna Bahr, Turton; Stephanie Fey and Steve Dahlman, Rosholt; Nicole Fey, Watertown.

SDHSAA meetings will include public forum

By Dana Hess

For the S.D. Newspaper Association

PIERRE — The South Dakota High School Activities Association has adopted a policy that calls for an open forum at each of its board meetings. The SDHSAA board took the action at its Monday meeting. The forums will start with the group's June meeting.

The association's action follows legislation passed this winter in Pierre that calls for an open forum to be included on the agenda for each meeting of public government entities.

In the case of the SDHSAA, the board will allow 30 minutes for an open forum with each speaker having five minutes to speak. Time limits may be adjusted if there are more than six speakers.

Comments must be germane to an item on the SDHSAA agenda. The chairman may cut off discussion if the speaker strays too far from the topic or begins to discuss specific students or individuals.

Ken's SUPER FAIR FOODS
FOOD FAIR SHELL EXPRESS
www.kenssuperfair.com
Aberdeen • Groton • Clark • Ipswich • Eureka • Britton
View Our Weekly Flyer on the American News Mobile App!

Drink of the Week
Caramel Mocha
\$2.99 16 Oz
Coffee • Gourmet Drinks
Gourmet Foods
Monday-Friday 7 AM-6 PM
Saturday 7 AM-4 PM, Sunday 10 AM-2 PM
Call 605-225-6671

CHEESEBALLS AND DIP MIXES
\$1 OFF

Ken's is a proud supporter of Demkota Beef and local producer, Dusty Schley from Schley Farms of Stratford, SD. The Schley Family has lived in the Stratford area since the time of the Dakota Territory.

<p>\$2.99 Per Lb. USDA Choice Demkota BONELESS BREAD & BUTTER ROAST</p>	<p>\$5.99 Per Lb. USDA Choice Demkota TOP SIRLOIN STEAK</p>	<p>99¢ Per Lb. Greenhouse TOMATOES</p>	<p>\$2.79 Dole CHOPPED SALADS 10.8-14.4 Oz.</p>
<p>\$1.69 Per Lb. Hormel PORK SIRLOIN CHOPS</p>	<p>2 for \$4 Nabisco ASST. SNACK CRACKERS 3.5-10 Oz. Pkgs.</p>	<p>\$6.99 Northern Quilted BATHROOM TISSUE 12 Double Roll OR BRAWNY PAPER TOWELS 6 Roll Pkg.</p>	<p>10 for \$1 Kool-Aid UNSWEETENED DRINK MIX 2Qt Pkgs.</p>
<p>\$1.59 Best Choice GRANULATED SUGAR 4 Lb. Bag</p>	<p>\$16.90 BUD, BUD LT, SELECT 55 24 Pack 12 Oz. Cans</p>	<p>\$1.99 Minute Maid ORANGE JUICE 59 Oz. Ctn.</p>	<p>\$2.88 Dean's COUNTRY ICE CREAM 56 Oz. Ctn</p>

GOVERNOR'S HOUSE

PRE-BUILT, LOW-COST HOMES

Quality Construction • Low-Maintenance
 Energy Efficient • 2- or 3-Bedroom Floor Plans

*Must meet program requirements.

SOUTH DAKOTA HOUSING DEVELOPMENT AUTHORITY
 605-773-3181 | www.sdhda.org/Gov